


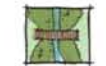







KEY

-  REHABILITATED RIPARIAN MARGIN, WEEDS REMOVED & REVEGETATED
-  AMENITY & SCREEN PLANTING, NATIVE SPECIES (UP TO 1.0m HIGH), SCATTERED SPECIMEN NATIVE TREES
-  SEMI-NATIVE SPECIMEN TREES
-  TIMBER BRIDGE STRUCTURES (REUSE EXISTING AND AGREEMENTS IF POSSIBLE)
-  TIMBER VIEWING PLATFORM OVERLOOKING CONFLUENCE OF WATERCOURSE & HEATH STRIPS
-  EXPOSED AGGREGATE CONCRETE PATHS, FLUSH WITH GRASS
-  PROPERTY BOUNDARY & EXISTING HOUSES
-  EXISTING TREES - UNDERPLANTED WITH RIPARIAN PLANTINGS
-  LOW LEVEL GROUND MODELLING

