


































Natural Areas

	General
	Managed
	Protected
	Restoration
	Coastal
	Natural Water Body
	Non Riparian Stream
	Riparian Margin (5m)
	Riparian Margin (7m)
	Riparian Margin (10m)
	Riparian Margin (15m)
	Riparian Margin (20m)
	Riparian Margin (30m)
	5 metre Coastal Edge
	10 metre Coastal Edge
	15 metre Coastal Edge
	20 metre Coastal Edge
	Natural Ridge Centreline
	Modified Ridge Centreline
	Sensitive Ridge - Steep (25m)
	Sensitive Ridge - Moderate (65m)
	Sensitive Ridge - Broad (100m)
	Ecological Linkage Opportunity
	Headland, Scarp or Cliff
	Structure Plan Area Boundary
	Urban Concept Plan Area Boundary
	Area Under Appeal
	Protected Point
	Adjacent Territorial Local Authority
	Coastal Marine Area
	Area of Plan Change
	Proposed District Plan
	Decision Notice

Proposed October 1995
This version August 2007

Cadastral Information from Land Information
New Zealand Digital Cadastral Database DCDB
Crown Copyright Reserved Digital Licence AK/27470/1