

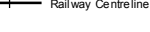
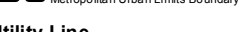
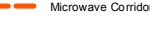



Legend

-  Historic Tree
-  Heritage Site
-  Railway Centreline
-  Metropolitan Urban Limits Boundary




Utility Line

Utility Line Type

-  Microwave Corridor
-  Power Line



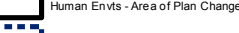


Designation polygon


Designation Type

-  Designation
-  Requirement
-  Road Widening

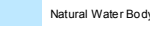
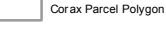
Structure Plan Area

Structure Plan Area Type

-  Structure Plan
-  Urban Concept Plan
-  Human Envs - Area of Plan Change
-  Special Area Boundary
-  Human Envs - Subdivision Proposed (223)


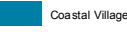











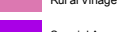





-  road

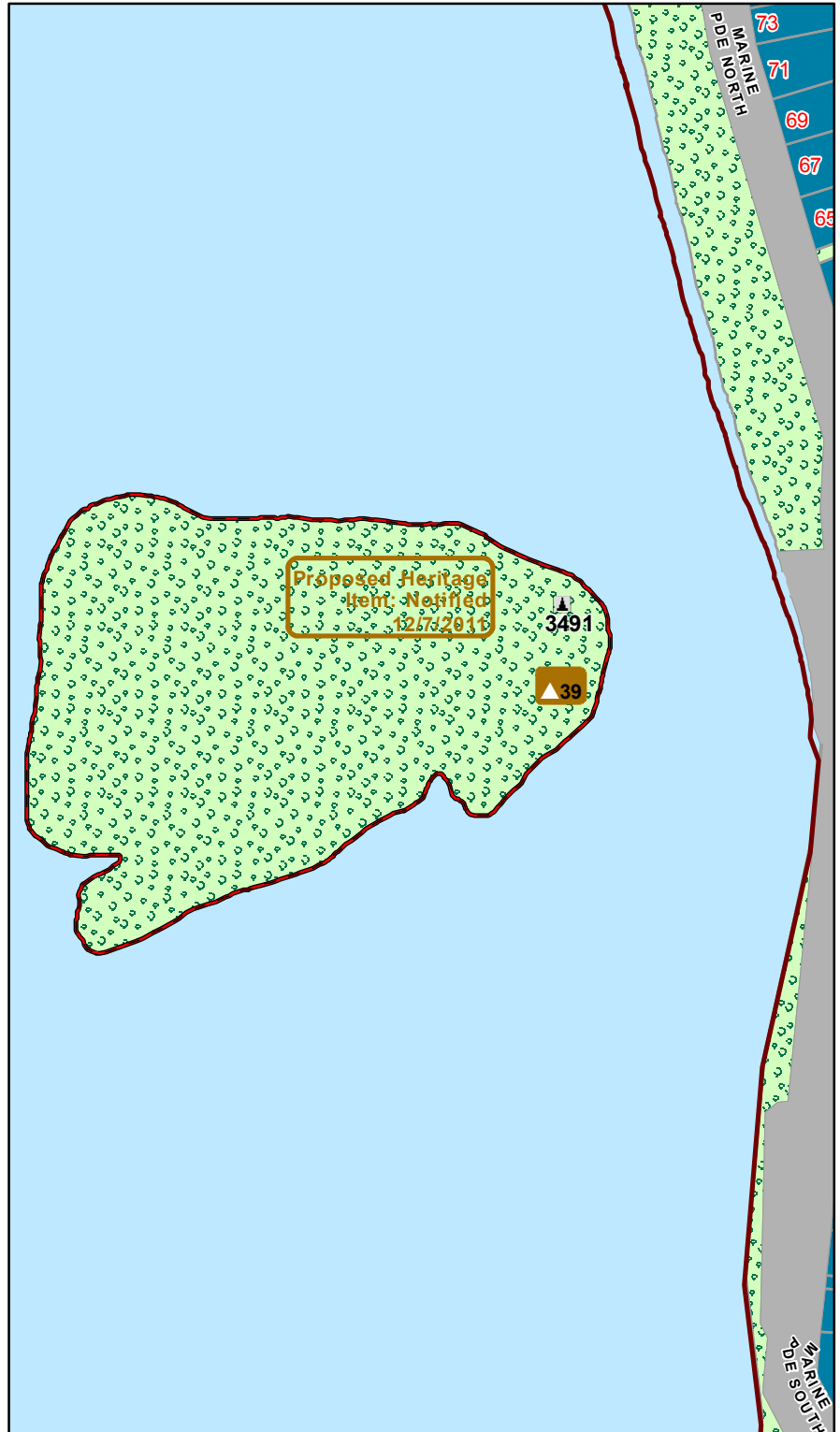
Natural Area Classification

-  Natural Water Body
-  Corax Parcel Polygon

Human Environments

Human Environment Classification

-  Bush Living
-  Coastal Village
-  Community
-  Community Periphery
-  Countryside
-  Foothills
-  Living
-  Living 1
-  Living 2
-  Living 3
-  Living 4
-  Living 5
-  Living 6
-  Open Space
-  Rural Village
-  Special Area
-  Waitakere Ranges
-  Working
-  Working (Lincoln)



Plan Change No. 39

Proposed Heritage Features

Lion Rock (Plaques)

ML 1902A1