


- Legend**
- Completed Cycleway
 - Proposed On-Road Cycleway
 - Proposed Off-Road Cycleway
 - Proposed Bus/Bike Lane
 - Proposed New Flush Median
 - Possible Racestart Car Parking
 - Proposed Cycle Bridge
 - Possible Removal of NSAAT



Waitakere City Council
Cycleway Projects

AI

Cadastral Information from
 Land Information New Zealand
 Digital Cadastral Database CCDB
 Crown Copyright Reserved.

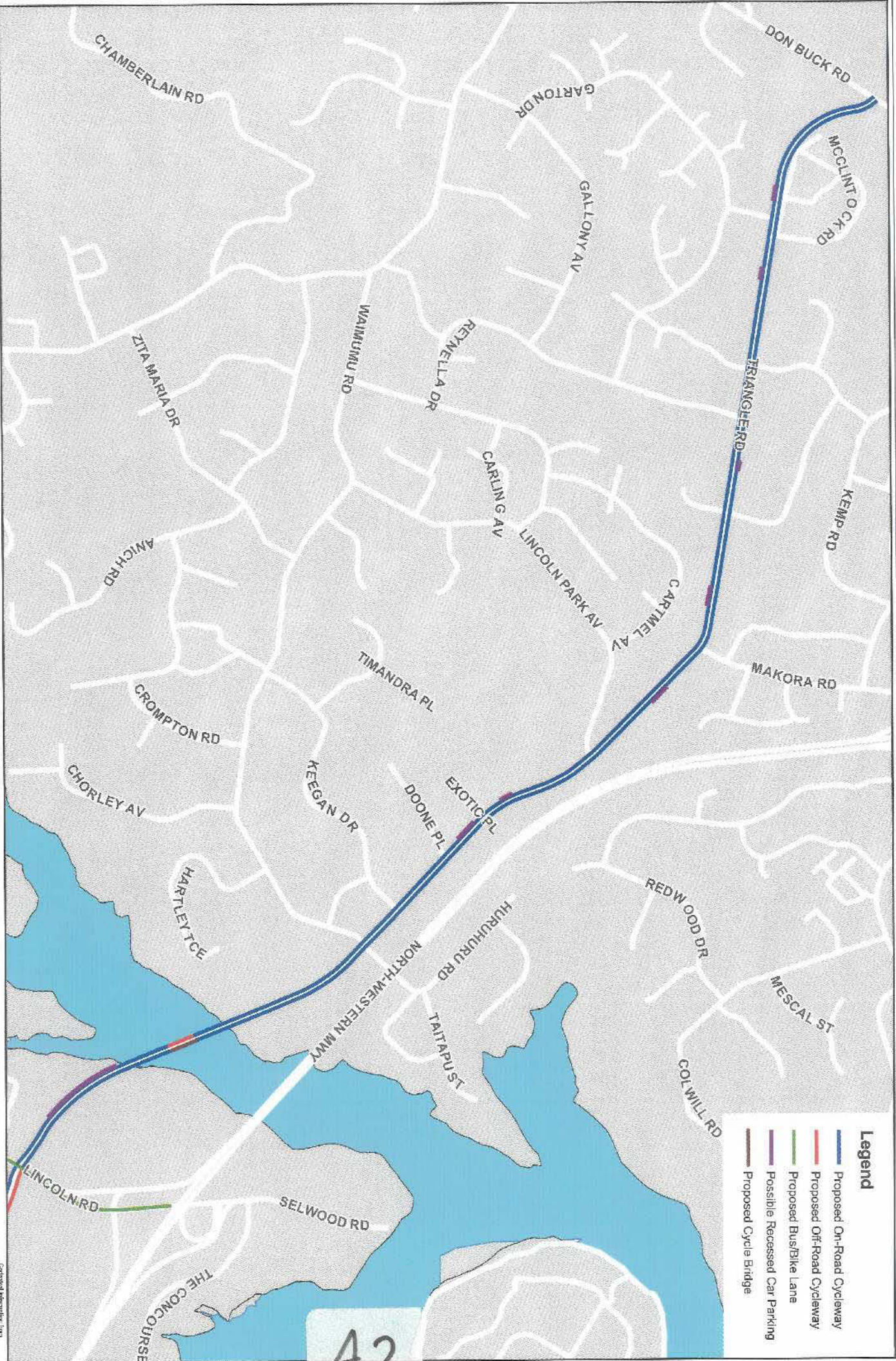


L:\ArcGIS\Users\Transportation\Streets\arcgis\mxd\CPD_Cycleways_021108.mxd

1:11000 @ A4



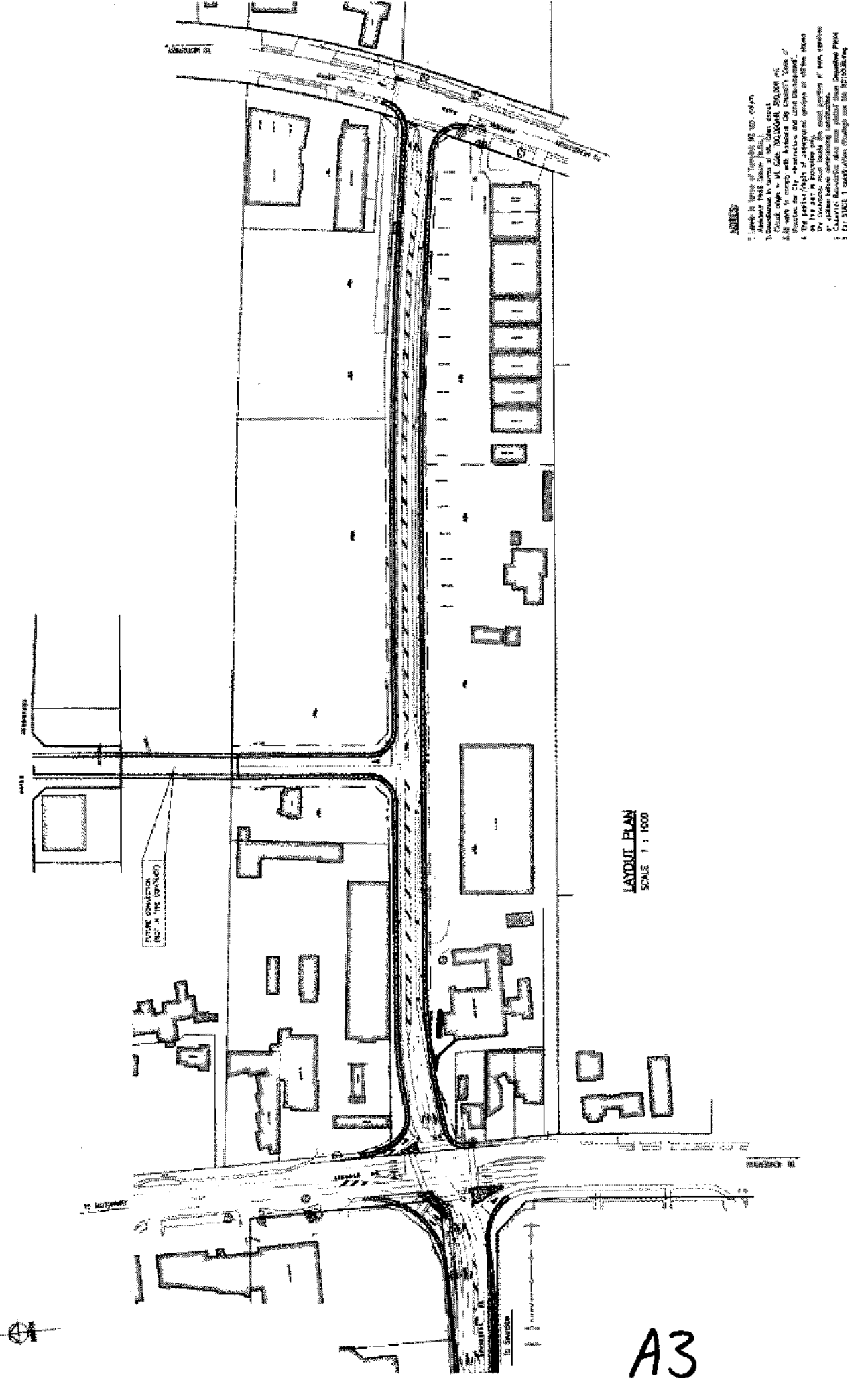
Waitakere City Council
Triangle Road Cycleway Project



- Legend**
- Proposed On-Road Cycleway
 - Proposed Off-Road Cycleway
 - Proposed Bus/Bike Lane
 - Possible Recessed Car Parking
 - Proposed Cycle Bridge

A2

Copyright Information: This map is provided for your personal use only. All rights reserved. © 2010 Waitakere City Council. All other rights reserved.



- NOTES**
1. Check to verify all dimensions are correct.
 2. Check to verify all setbacks are correct.
 3. Check to verify all lot areas are correct.
 4. Check to verify all easements are correct.
 5. Check to verify all utility lines are correct.
 6. Check to verify all existing structures are correct.
 7. Check to verify all proposed structures are correct.
 8. Check to verify all proposed parking spaces are correct.
 9. Check to verify all proposed landscaping is correct.
 10. Check to verify all proposed signage is correct.

LAYOUT PLAN
SCALE 1 : 1000

A3

ORIGINAL SCALE: 1:1000 SHEET NO: 15341 CONTRACT NO: TA 06010F PROJECT: A1	
W A I T A K E R E C I T Y C O U N C I L UNIVERSAL DRIVE EXTENSION LINCOLN ROAD - CENTRAL PARK DRIVE OVERALL LAYOUT	
SHEET NO: 15341 DATE: 08/28	REVISIONS:
DESIGNED BY: [Name] DRAWN BY: [Name] CHECKED BY: [Name]	APPROVED BY: [Name]
PROJECT NO: 15341 SHEET NO: 15341	SCALE: 1:1000