


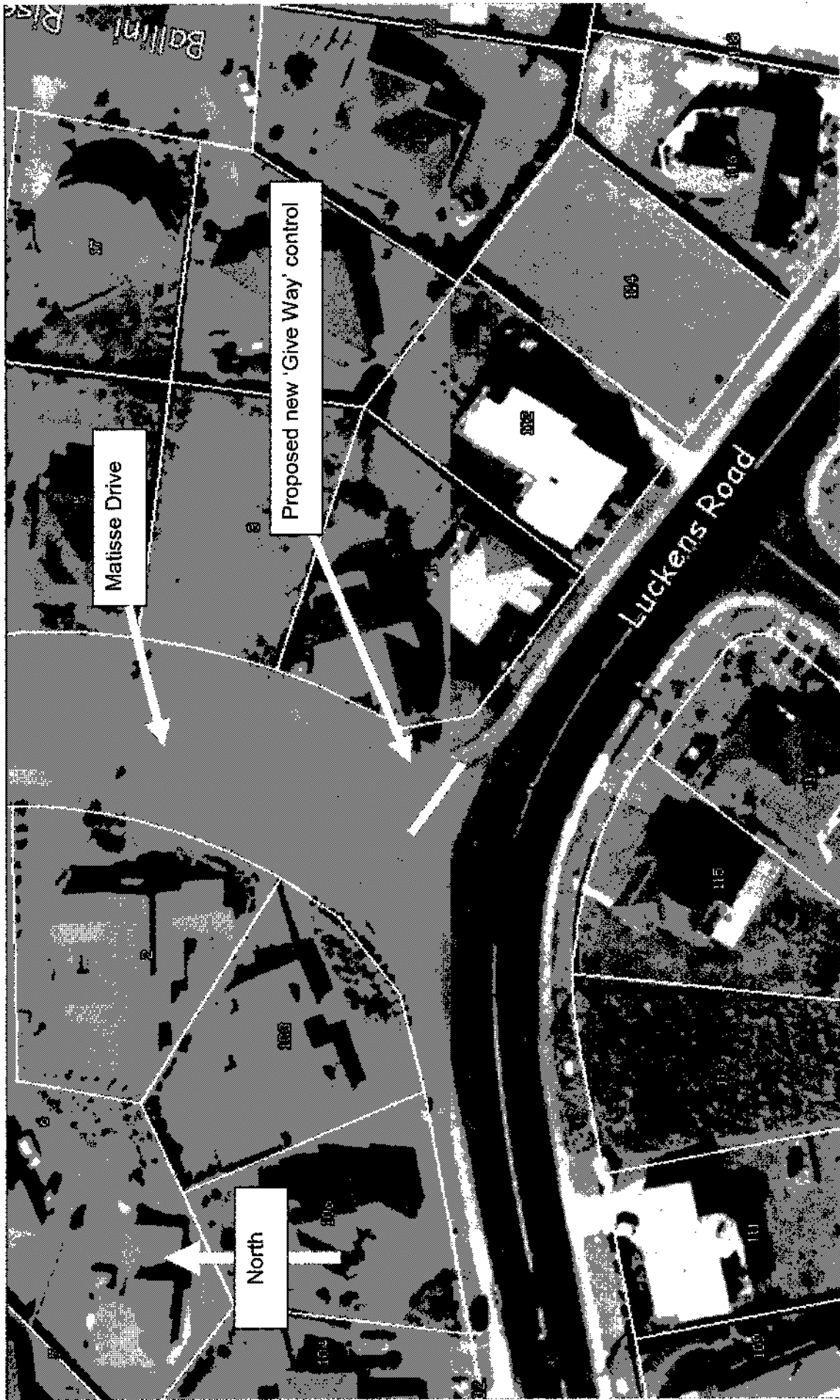
Proposed new 'Give Way' control

North

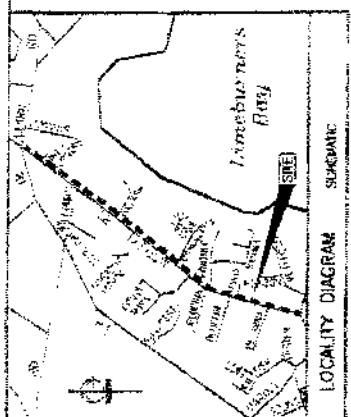




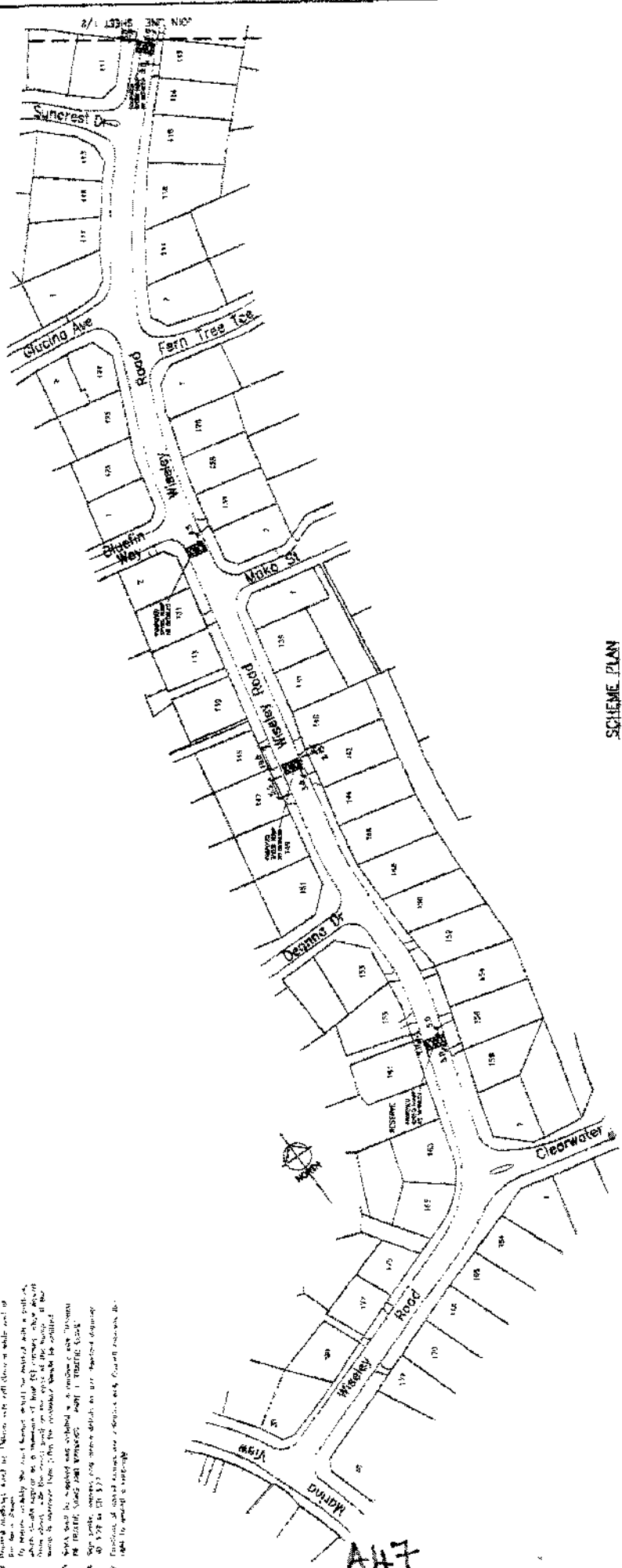


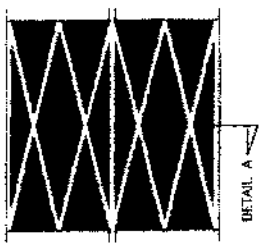
A45



A46



- NOTES:**
1. Works are to be completed in accordance with the Hobsonville Urban Design Framework.
  2. Where indicated, the road is to be widened to the extent of the road shown.
  3. Where indicated, the road is to be widened to the extent of the road shown.
  4. Where indicated, the road is to be widened to the extent of the road shown.
  5. Where indicated, the road is to be widened to the extent of the road shown.
  6. Where indicated, the road is to be widened to the extent of the road shown.
  7. Where indicated, the road is to be widened to the extent of the road shown.
  8. Where indicated, the road is to be widened to the extent of the road shown.
  9. Where indicated, the road is to be widened to the extent of the road shown.
  10. Where indicated, the road is to be widened to the extent of the road shown.



<b>W A I T A K E R E C I T Y C O U N C I L</b>		ORIGINAL SCALE SHEET NUMBER <b>1</b>	PROJECT NUMBER <b>14653</b>	DRAWN BY <b>AT</b>
<b>WISELY ROAD - HOBSONVILLE</b> <b>SLOW STREETS DEVELOPMENT - PROPOSED SPEED HUMPS</b>		PROJECT NUMBER <b>14653</b>		
<b>SCHEME PLAN</b> <b>SCALE 1:1000</b>		PROJECT NUMBER <b>14653</b>		
<b>W A I T A K E R E C I T Y C O U N C I L</b>		PROJECT NUMBER <b>14653</b>		
<b>WISELY ROAD - HOBSONVILLE</b> <b>SLOW STREETS DEVELOPMENT - PROPOSED SPEED HUMPS</b>		PROJECT NUMBER <b>14653</b>		
<b>SCHEME PLAN</b> <b>SCALE 1:1000</b>		PROJECT NUMBER <b>14653</b>		