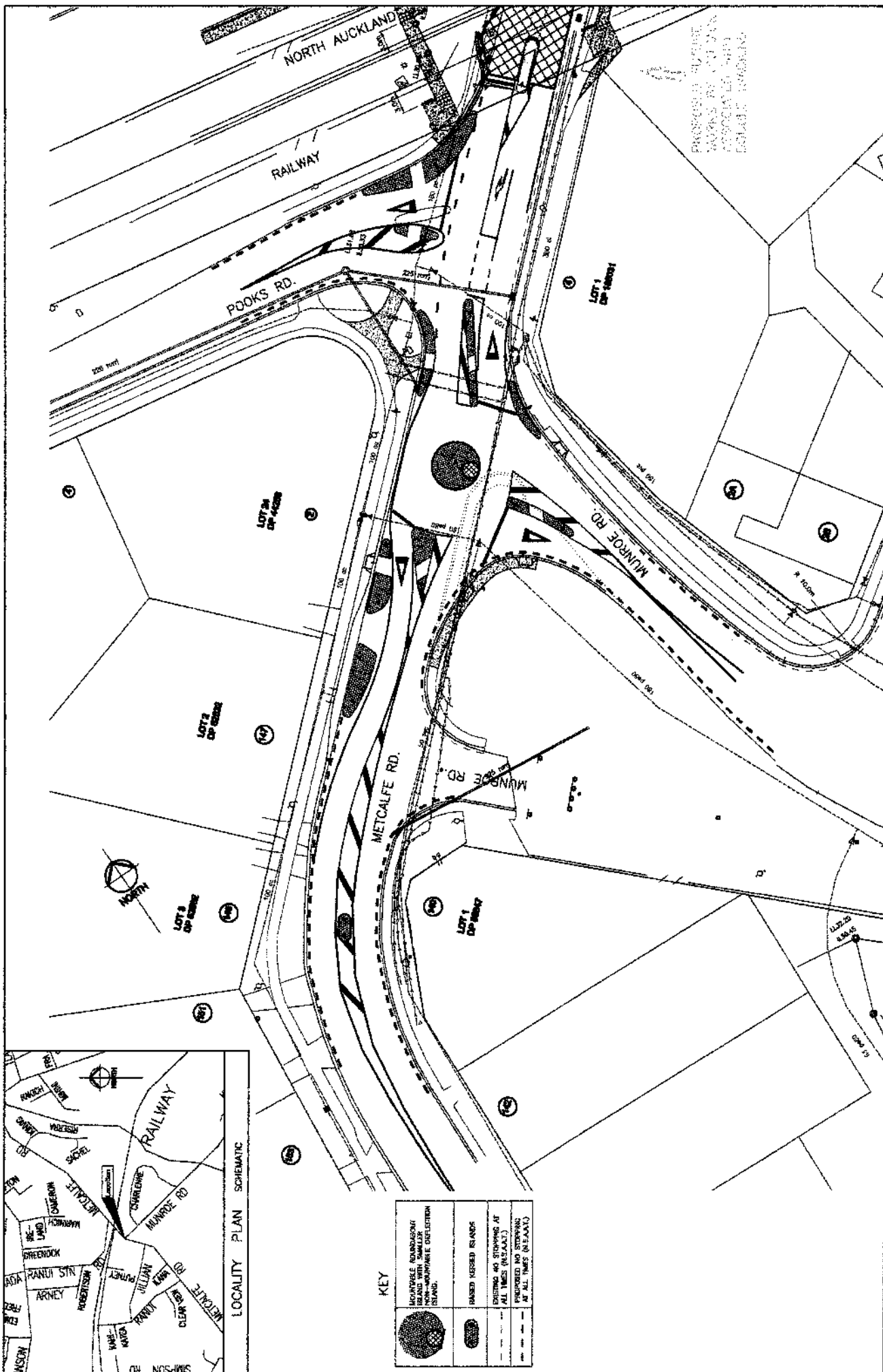


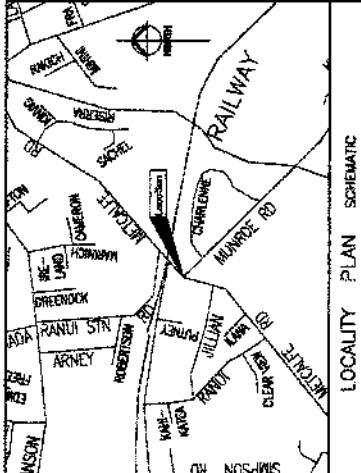
**Proposed Traffic Island Scheme Holmes Drive South**



A7



PROPOSED STOPPING MARKERS FOR ALL VEHICLES POSSIBLY WITH CONTRAST PAINTING



LOCALITY PLAN SCHEMATIC

KEY

	KERBED ISLAND (SMALLER ISLAND WITH SMALLER NON-CONFORMABLE DEFINITION SIGN)
	RAISED KERBED ISLAND
	EXISTING NO STOPPING AT ALL TIMES (RESAAT)
	PROPOSED NO STOPPING AT ALL TIMES (RESAAT)

WAIKARE CITY COUNCIL		ORIGINAL SCALE 1 : 250	PERIOD
METCALFE RD / MUNROE RD INTERSECTION		SHEET 1 OF 1	15420
MINOR SAFETY WORKS		CONTRACT NO. TA 06023	A1
SCHEME PLAN			
		SCALE 1 : 250	
DATE	BY	REVISION	
11/05			
DESIGNED	11/08		
DRAWN			
COMPUTED			
FILE CHECK			
DESIGN CHECK			
LOG FILE	11/08		



**Swanson Road / Afton Place Proposed Safety Improvements**

New broken yellow lines  
(No Stopping At All Times)

New broken yellow lines  
(No Stopping At All Times)



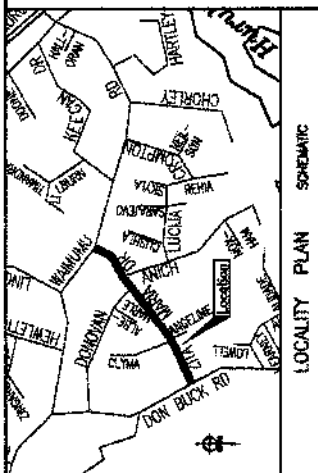
Proposed 'No Stopping' lines

Existing Centre Island

Don Buck Road

North

A10



LEGEND	EXISTING	PROPOSED
Sanitary Sewer	—	—
Stormwater Drain	—	—
Mechanical	—	—
Stormwater Culvert	—	—
Handy/valued asset	—	—
Watermain	—	—
Fire Hydrant	—	—
Stake poles	—	—
Post poles	—	—
Blank City/Fields	—	—
Proposed City/Fields	—	—
Transect/Power	—	—
Power Cable	—	—
Power & Lamp Pole	—	—
Gas Mains	—	—
Fence	—	—

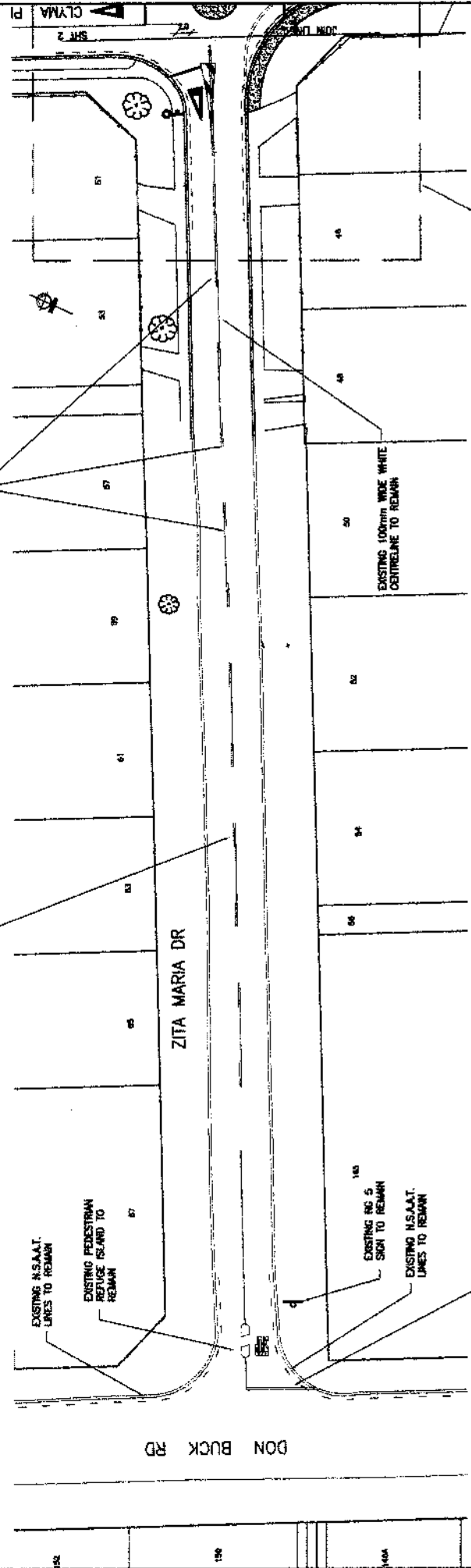
- GENERAL NOTES**
- All work to comply with Waitakere City Council's, Title of the Road, Traffic Signs and Road Markings, and Traffic Signs and Road Markings (Part 2) Schedule 1, unless otherwise stated.
  - All existing markings to be removed where they conflict with new markings. Where existing markings remain, they shall be in accordance with the Traffic Signs and Road Markings (Part 2) Schedule 1, unless otherwise stated.
  - Where existing markings remain, they shall be in accordance with the Traffic Signs and Road Markings (Part 2) Schedule 1, unless otherwise stated.
  - All markings shall be in accordance with the Traffic Signs and Road Markings (Part 2) Schedule 1, unless otherwise stated.
  - All markings shall be in accordance with the Traffic Signs and Road Markings (Part 2) Schedule 1, unless otherwise stated.
  - All markings shall be in accordance with the Traffic Signs and Road Markings (Part 2) Schedule 1, unless otherwise stated.
  - All markings shall be in accordance with the Traffic Signs and Road Markings (Part 2) Schedule 1, unless otherwise stated.
  - All markings shall be in accordance with the Traffic Signs and Road Markings (Part 2) Schedule 1, unless otherwise stated.
  - All markings shall be in accordance with the Traffic Signs and Road Markings (Part 2) Schedule 1, unless otherwise stated.
  - All markings shall be in accordance with the Traffic Signs and Road Markings (Part 2) Schedule 1, unless otherwise stated.

- ROADWORKING NOTES**
- All road markings to comply with LISA (NZS) Standard of Traffic Signs and Road Markings (Part 2) Schedule 1, unless otherwise stated.
  - All existing markings to be removed where they conflict with new markings. Where existing markings remain, they shall be in accordance with the Traffic Signs and Road Markings (Part 2) Schedule 1, unless otherwise stated.
  - Where existing markings remain, they shall be in accordance with the Traffic Signs and Road Markings (Part 2) Schedule 1, unless otherwise stated.
  - All markings shall be in accordance with the Traffic Signs and Road Markings (Part 2) Schedule 1, unless otherwise stated.
  - All markings shall be in accordance with the Traffic Signs and Road Markings (Part 2) Schedule 1, unless otherwise stated.
  - All markings shall be in accordance with the Traffic Signs and Road Markings (Part 2) Schedule 1, unless otherwise stated.
  - All markings shall be in accordance with the Traffic Signs and Road Markings (Part 2) Schedule 1, unless otherwise stated.
  - All markings shall be in accordance with the Traffic Signs and Road Markings (Part 2) Schedule 1, unless otherwise stated.
  - All markings shall be in accordance with the Traffic Signs and Road Markings (Part 2) Schedule 1, unless otherwise stated.
  - All markings shall be in accordance with the Traffic Signs and Road Markings (Part 2) Schedule 1, unless otherwise stated.



3x 100mm WIDE NEW YELLOW ADVANCE WARNING LINES, 13m STRIKE 7m GAP AS PER MOTISAM

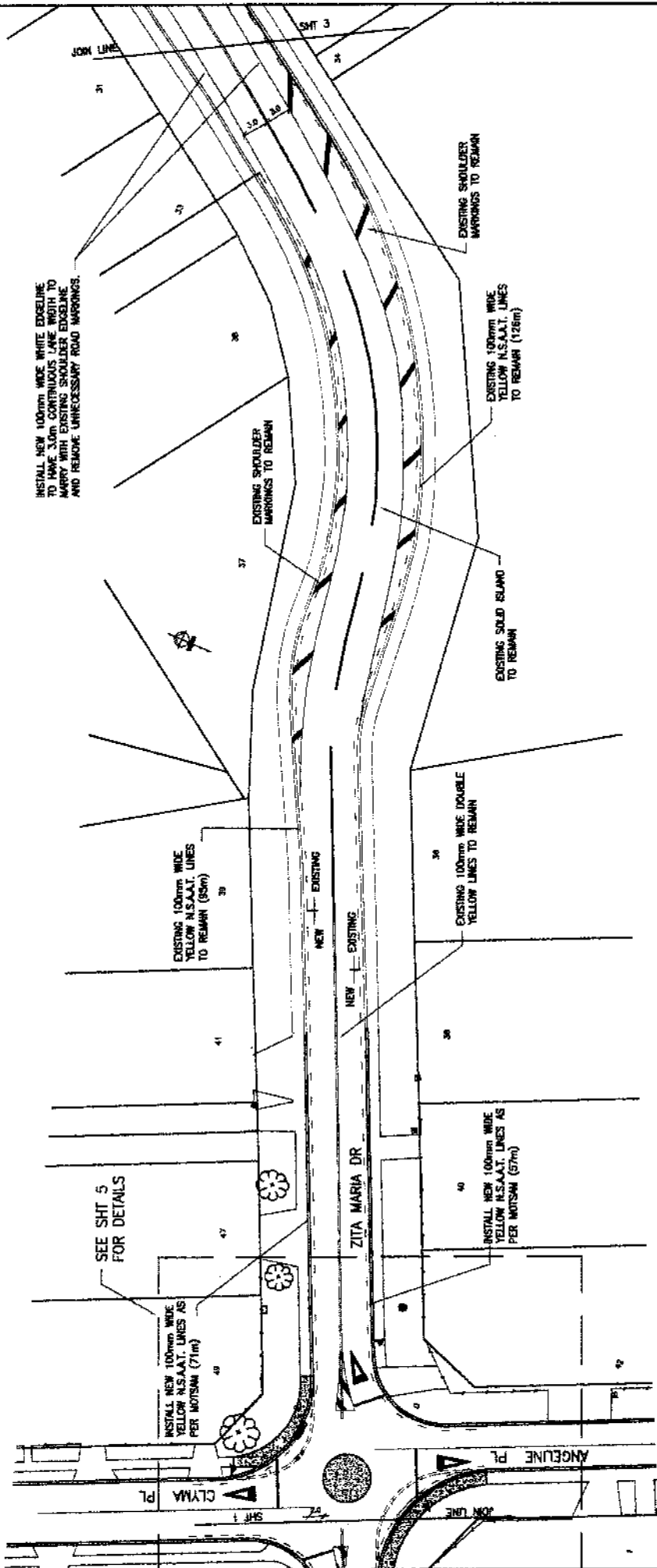
EXISTING ROAD MARKINGS TO REMAIN



SEE SHIT 5 FOR DETAILS

SURVEYED		DATE	BY	DATE	REVISION
DESIGNED					
DRAWN					
COMPUTED M. S.		01/07			
DWB CHECK					
CHECKED CHECK					
DATE FILE: 10/10/02					
<b>WAITAKERE CITY COUNCIL</b>					
<b>ZITA MARIA DRIVE</b>					
<b>LOCAL AREA TRAFFIC MANAGEMENT PLAN</b>					
PROJECT NUMBER		PROJECT REVISION		REVISION	
15492		1		1	
TA 06034		6		6	
ORIGINAL SCALE 1:250		SHEET DRAWING No.		SHEET	
1		15492		A1	

All



INSTALL NEW 100mm WIDE WHITE EDGE LINE TO HAVE 3.0m CONTIGUOUS LANE WIDTH TO MARRY WITH EXISTING SHOULDER EDGE LINE AND REMOVE UNNECESSARY ROAD MARKINGS.

EXISTING SHOULDER MARKINGS TO REMAIN

EXISTING 100mm WIDE YELLOW N.S.A.A.T. LINES TO REMAIN (85m)

EXISTING 100mm WIDE DOUBLE YELLOW LINES TO REMAIN

EXISTING SOLID ISLAND TO REMAIN

EXISTING 100mm WIDE YELLOW N.S.A.A.T. LINES TO REMAIN (126m)

SEE SHT 5 FOR DETAILS

INSTALL NEW 100mm WIDE YELLOW N.S.A.A.T. LINES AS PER MOTSMAN (71m)

INSTALL NEW 100mm WIDE YELLOW N.S.A.A.T. LINES AS PER MOTSMAN (57m)

SURVEYED DESIGNED K. M. DRAWN COMPUTED M. D. DWR CHECK DESIGN CHECK		DATE 01/07 01/09 01/07		REVISION BY DATE		PROJECT: 15492		SHEET NO. 2 OF 6		ORIGINAL SCALE 1 : 250		DRAWING NO. 15492		CONTRACT NO. TA 06034		REGION A1	
<b>WAITAKERE CITY COUNCIL</b>										<b>ZITA MARIA DRIVE</b> <b>LOCAL AREA TRAFFIC MANAGEMENT PLAN</b>							
<b>WAITAKERE CITY COUNCIL</b>										<b>ZITA MARIA DRIVE</b> <b>LOCAL AREA TRAFFIC MANAGEMENT PLAN</b>							

102



