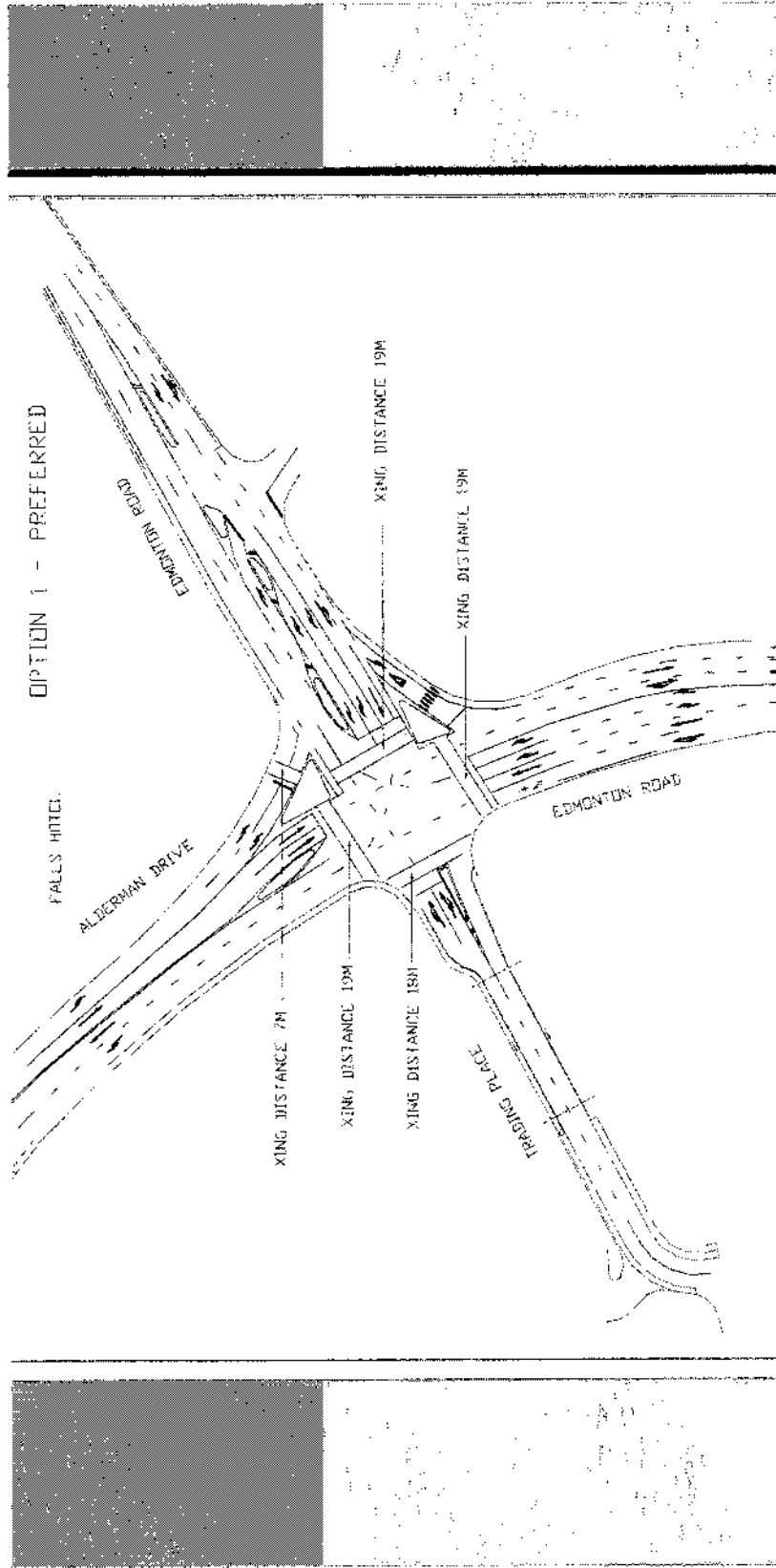



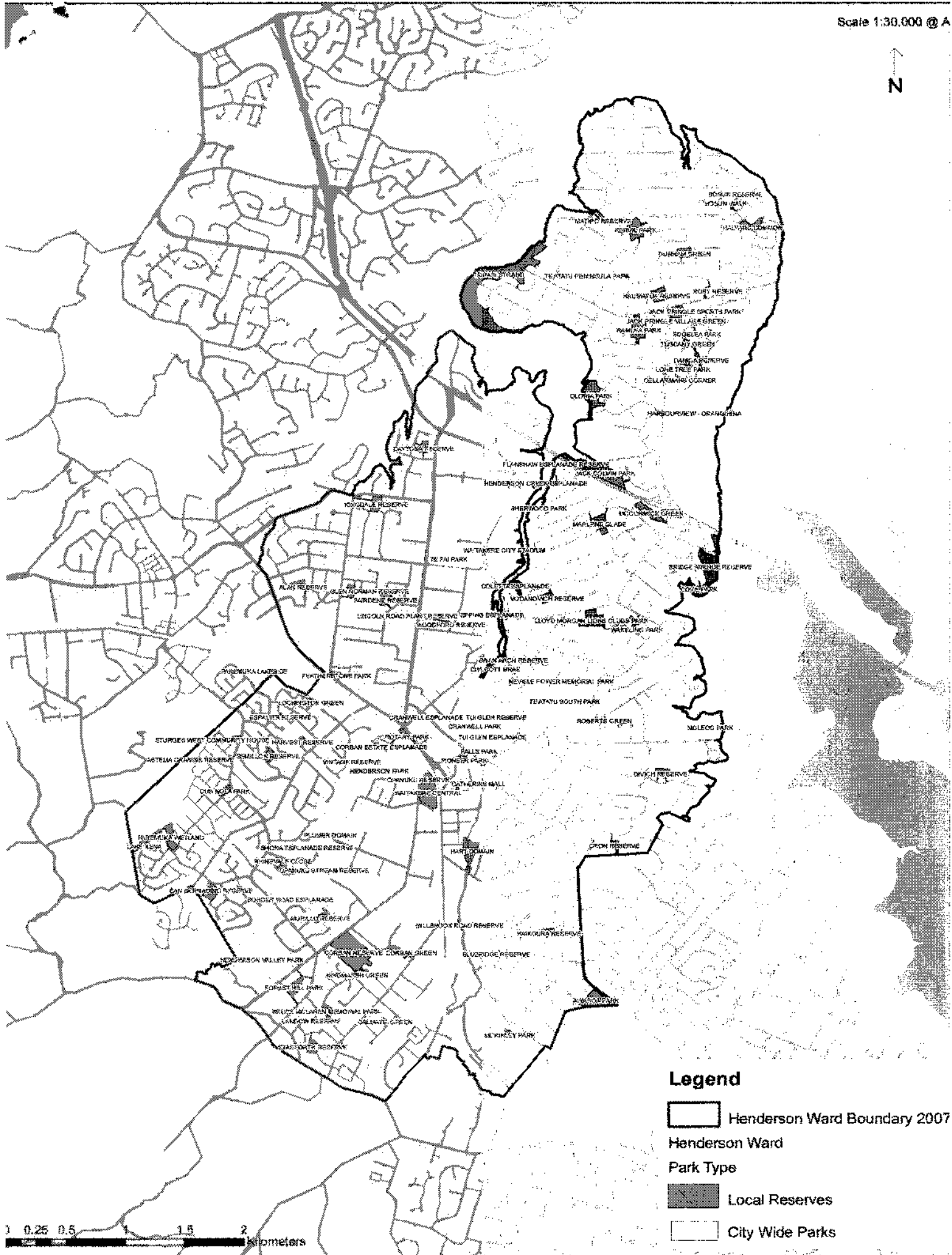
# PREFERRED OPTION 1 - AT TRADING PLACE





Lake Panorama

Xena Park



# Henderson Ward Local Reserves

## A3

0048

Cadastral Information  
 Land Information New Zealand  
 Digital Cadastral Database  
 Crown Copyright Rese  
 Digital License AK274



**Legend**

- Railway Station
- Railway
- Building Footprint
- Sub 223
- Parcel
- Road
- Stream
- Water Body

# Henderson Valley Park

**A4**


Cadastral information from Land Information New Zealand Digital Cadastre Database DCDE Crown Copyright Reserved.

Scale = 1:3 738  
10 Metres  
14/12/2007

Services shown on public amenity zone are not public drains unless used as through drains  
While Council endeavours to provide accurate spatial data no guarantee as to the completeness and accuracy of the data shown on this plan can be given  
All information, including levels and locations, are net of survey grade accuracy and should be verified on site.  
For enquiries about the information shown please phone the call centre (09) 930 0400

**30026** **Waikare City Council**  
*To better understand*

**New Flush Medians, Edgelines and Parking Restrictions Sunnyside Road near McKinley Road Plan 2007 / 50-2**



Install white 100mm wide edge line with red mono-directional RRPMS at 10m spacing

Install flush median with white bi-directional RRPMS as per MOTSAAM

Install 48m broken yellow lines with red mono-directional RRPMS @ 10m spacing

Install 65m broken yellow lines with red mono-directional RRPMS @ 10m spacing

Install white 100mm wide edge line with red mono-directional RRPMS at 10m spacing

Install flush median with white bi-directional RRPMS as per MOTSAAM



New Pedestrian Refuge Island, Sel Peacock Drive Plan 2007 / 50-1

A6

00137