

New Give Way Control - Kotuku Street / Old Te Atatu Road



New Give Way Control
with signs and roadmarking
as per MOTSAM

New Pedestrian Refuge Island Beach Road, Te Atatu Peninsula - Plan No. 40-2

New Give Way Control

Durham Street

Beach Road

N

52

50

48

46

44

358
330


Key

- Existing Yellow Lines
- Proposed Yellow Lines
- New Pedestrian Islands

A147

017

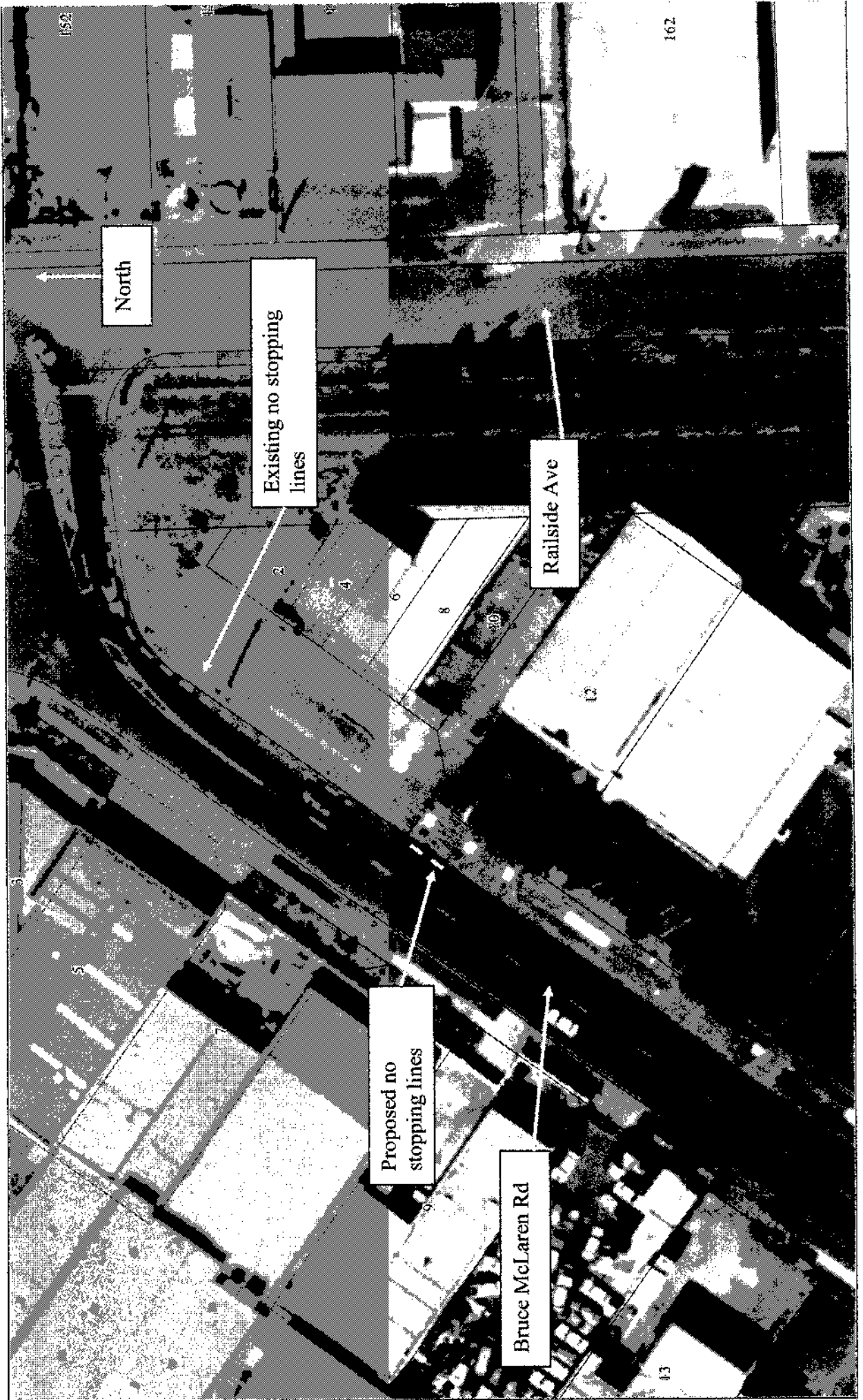
New Give Way Control – Waimanu Bay Drive / Harbour View Road Intersection



New Give Way Control
with signs and roadmarking
as per MOTSAM

A148

90013



North

Existing no stopping lines

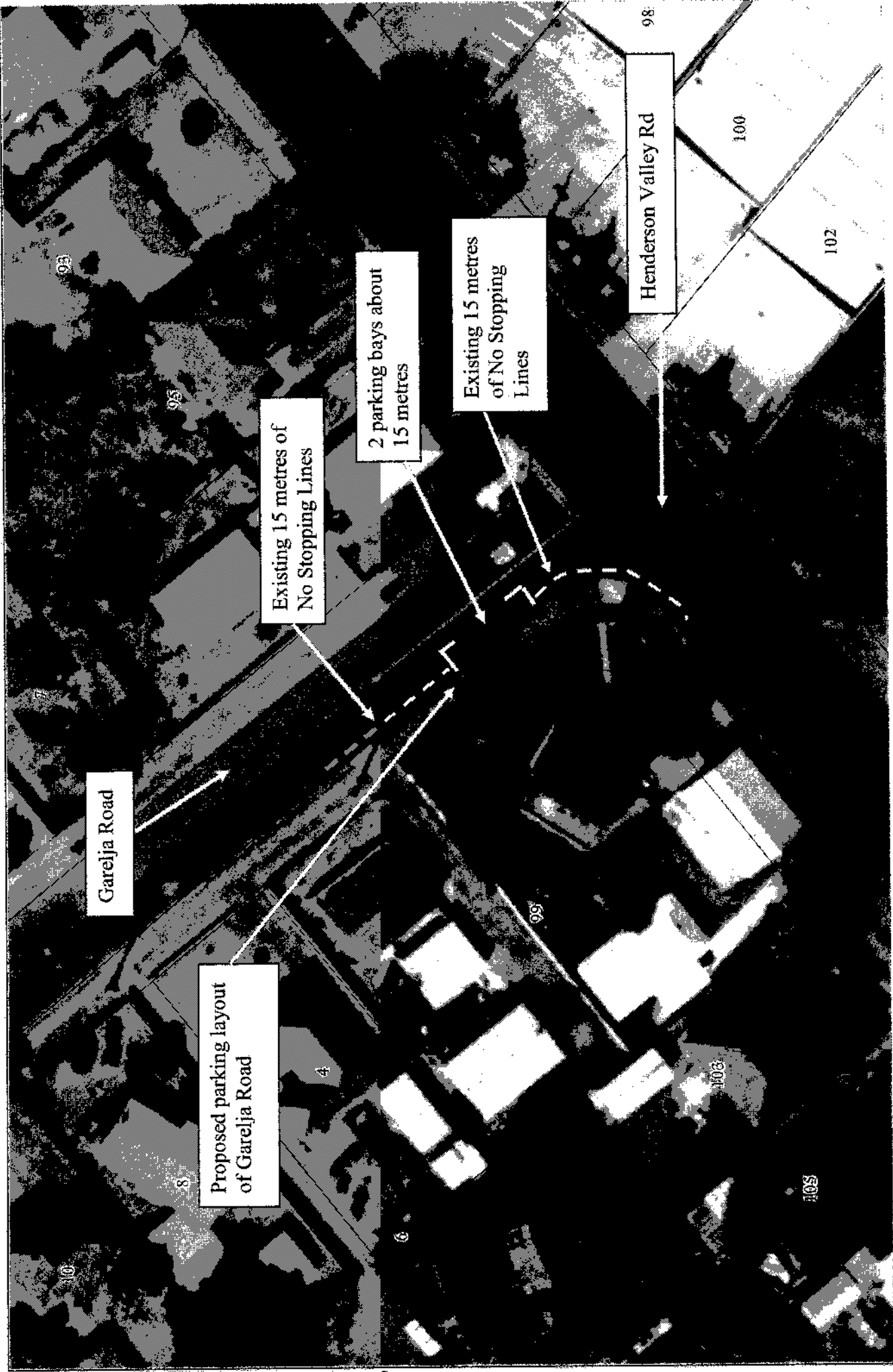
Raiside Ave

Proposed no stopping lines


Bruce McLaren Rd

A149

Garelja Road proposed parking layout



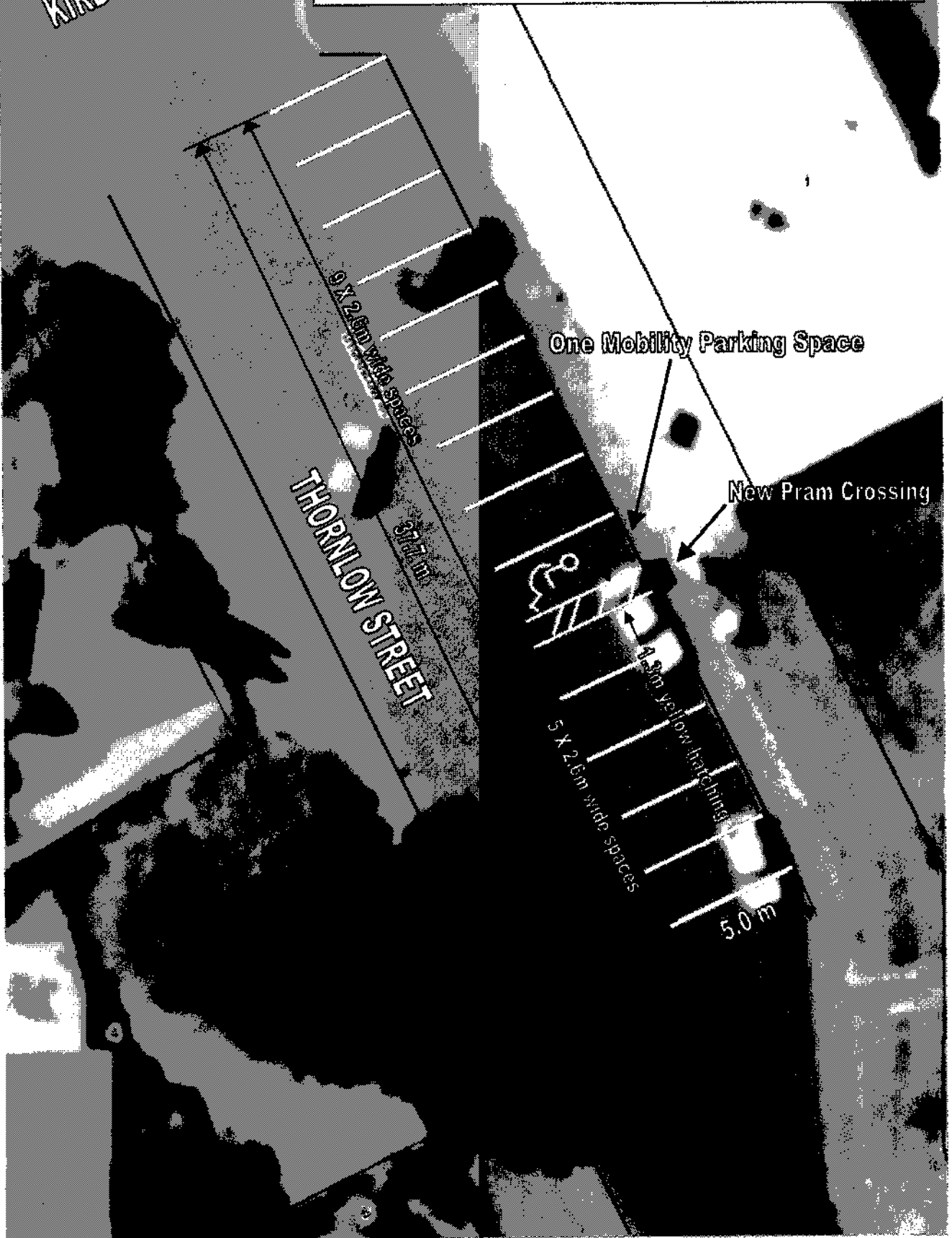
AISO



AISI

KIRBY STREET

**Thornlow Street - Proposed Angle Parking
and Mobility Parking Space**



AIS2

