







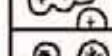












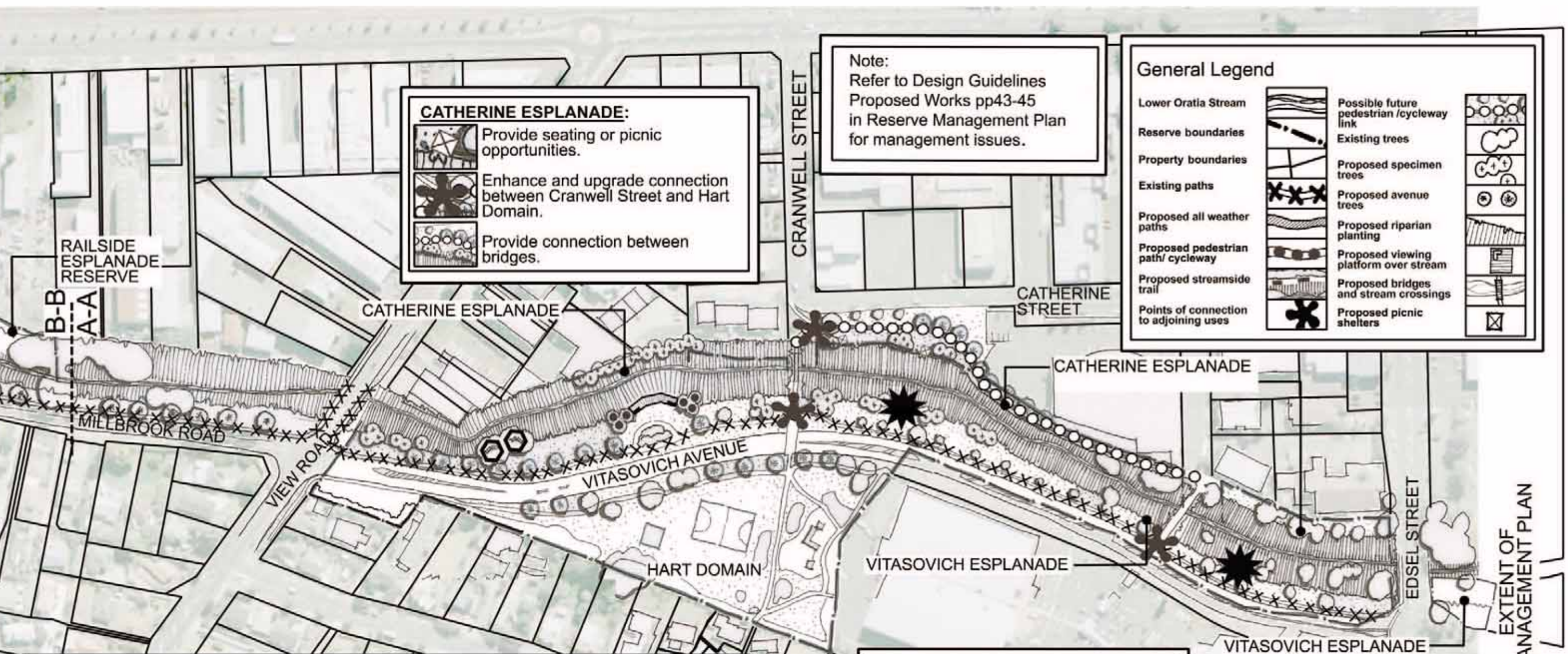
**CATHERINE ESPLANADE:**

-  Provide seating or picnic opportunities.
-  Enhance and upgrade connection between Cranwell Street and Hart Domain.
-  Provide connection between bridges.










Note:  
Refer to Design Guidelines  
Proposed Works pp43-45  
in Reserve Management Plan  
for management issues.

**General Legend**




Lower Oratia Stream		Possible future pedestrian /cycleway link	
Reserve boundaries		Existing trees	
Property boundaries		Proposed specimen trees	
Existing paths		Proposed avenue trees	
Proposed all weather paths		Proposed riparian planting	
Proposed pedestrian path/ cycleway		Proposed viewing platform over stream	
Proposed streamside trail		Proposed bridges and stream crossings	
Points of connection to adjoining uses		Proposed picnic shelters	



**HART DOMAIN:**

-  Existing playground to remain.
-  Proposed skate ramp.
-  Proposed multi-purpose playing court.
-  Protect existing Bullock sculpture.
-  Provide viewing platform and seating with feature planting.
-  Provide seating under Pine trees to allow for views over stream.
-  Provide additional street tree planting.
-  Existing pathway to remain.
-  Enhance and upgrade connection between Hart Domain and Cranwell Street.

**VITASOVICH ESPLANADE:**

-  Existing path to remain.
-  Provide riverside seating/ picnic opportunities.
-  Install public/ community art due to high public visibility.
-  Existing Claret Ash street trees to remain.