
APPENDIX A – Plans

Plan 1 – Proposed Sequencing of Growth

Plan 2 – Plan Change 13

Plan 3 – Plan Change 14

Plan 4 – Plan Change 15

Plan 5 – NSGA Draft Road Hierarchy

Plan 6 – Walking and Cycling Network

Plan 7 – NSGA Draft Hobsonville Road west

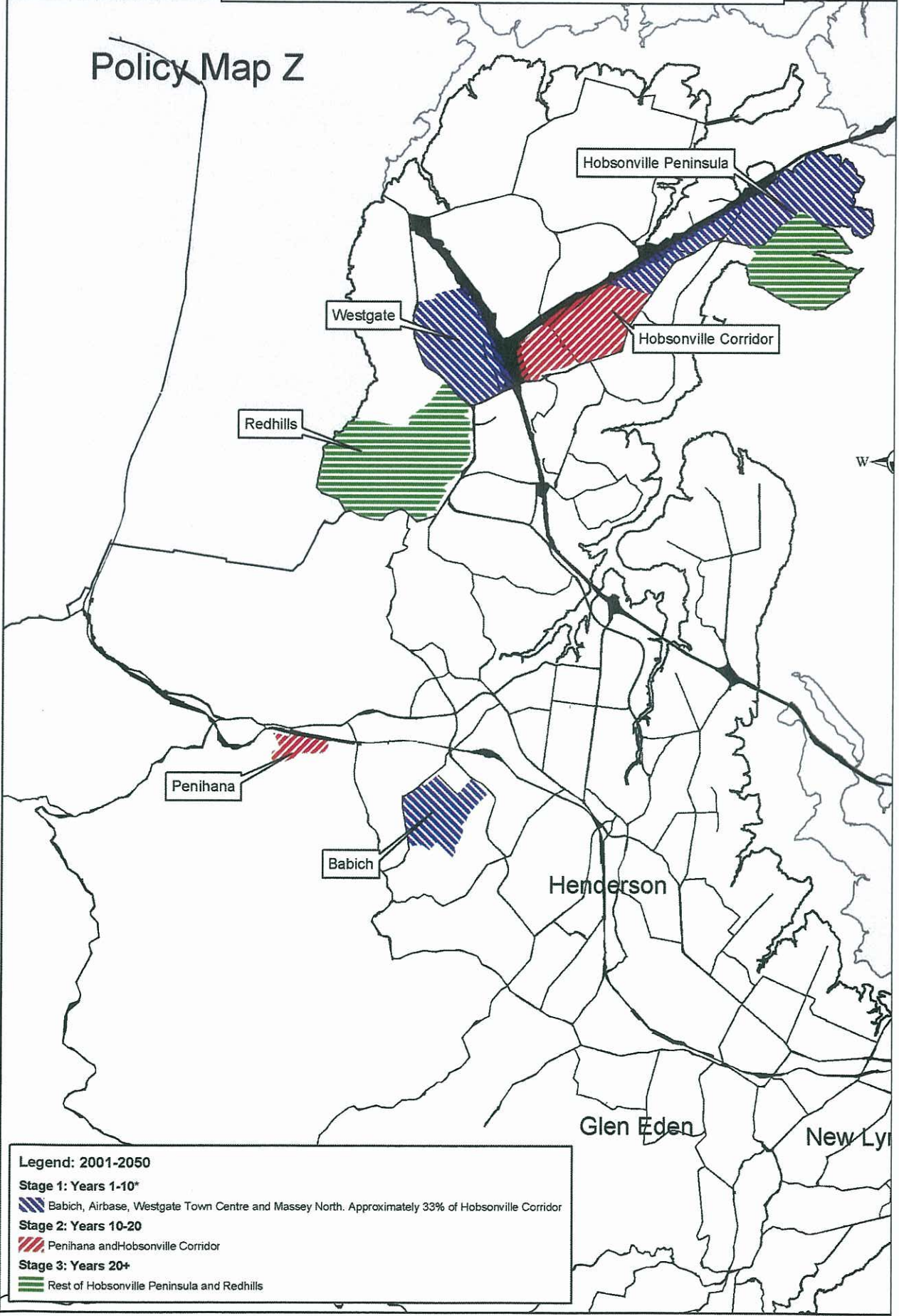
Plan 8 – Massey North Walkability

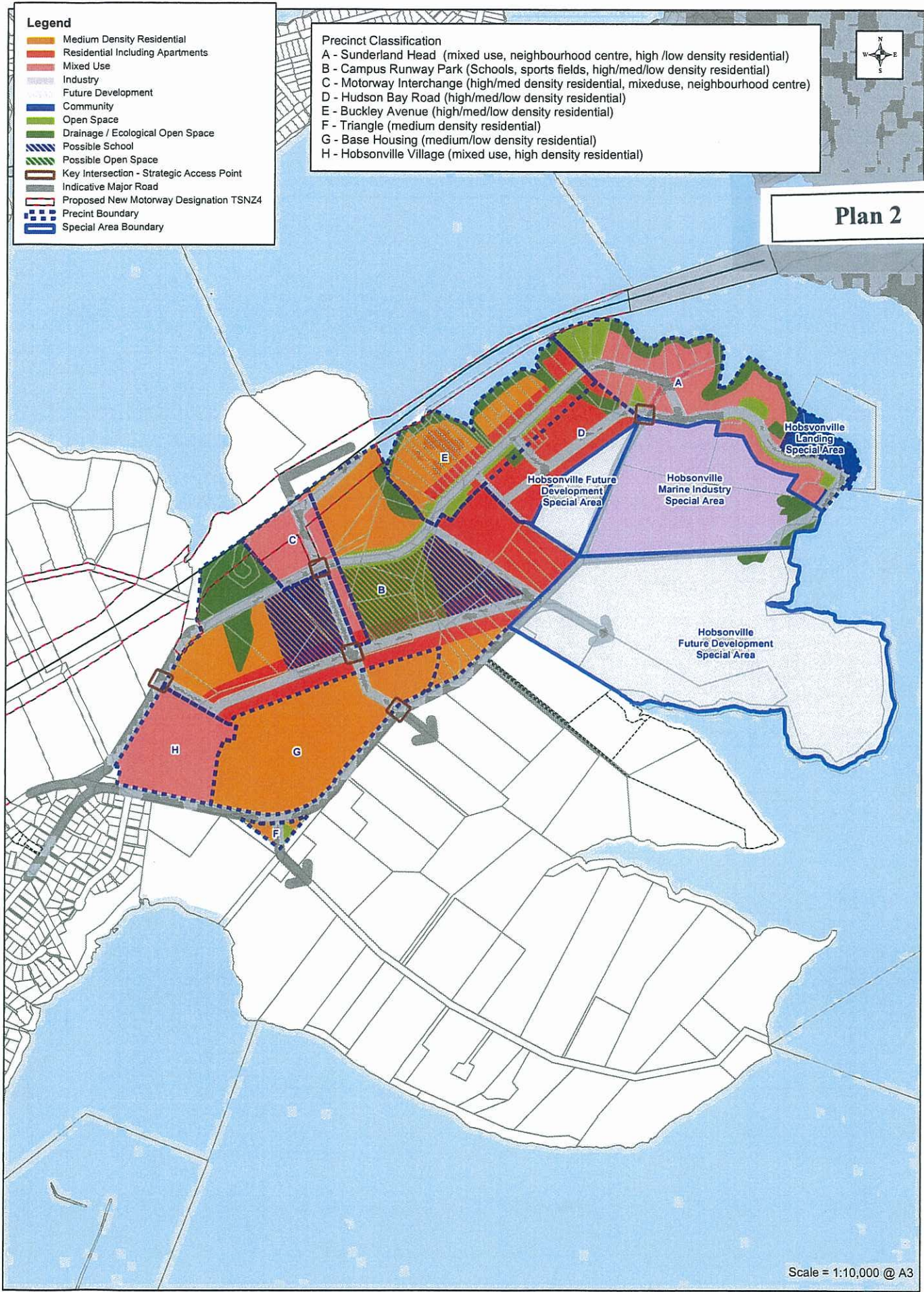
Plan 9 – Bus stop options

Plan 10 – Investment Priorities

Plan 1 - Proposed Sequencing of Growth

Policy Map Z





Plan 2


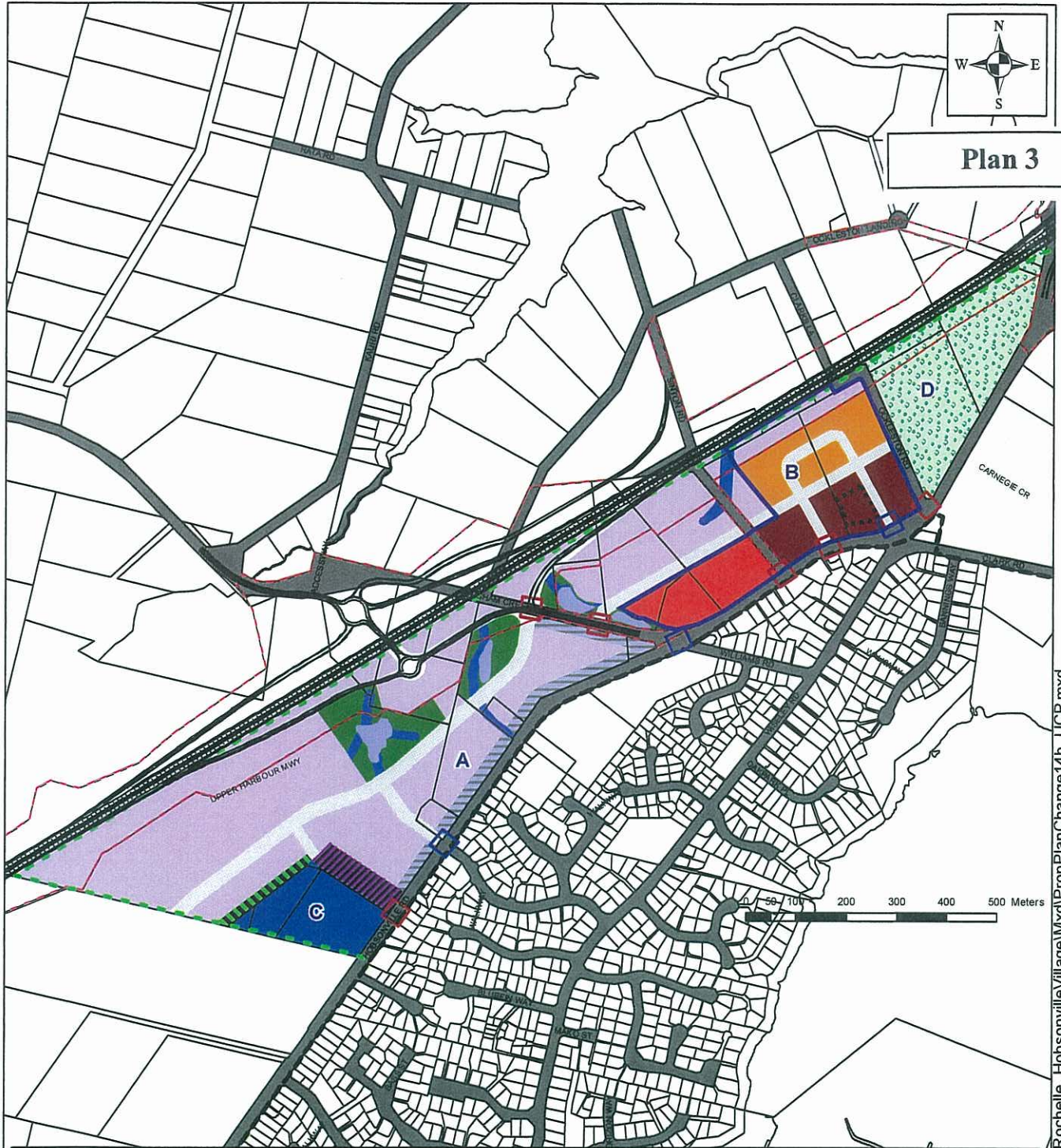
Scale = 1:10,000 @ A3

Date: 24/01/2007

L:\WCC_P\Projects\HD118645_Vanilla_PlanChange13b_HobsonvillePeninsulaMxd\PlanChange13UCPb.mxd



Plan 3



Legend					
	Village Centre (Retail Services)		Riparian Margin (Refer Natural Areas maps)		Strategic Access Point (Signals)
	Supermarket Building		Community Facility and Existing School Locations		Strategic Access Point / Key Intersection
	Business		Industry		Existing Road
	Residential Including Apartments		Frontage Control (Refer Diagram 25A-1)		Proposed TSNZ4 Designation
	Ecological Open Space / Drainage Reserve		Road Design Control (Refer Diagram 25-B)		Proposed MUL Alignment
	Existing Open Space Environment		Landscape Interface Control (Refer Diagram 25-C)		Existing MUL Alignment
	ICMP Stormwater Treatment Ponds (including access maintenance and landscaping)		Indicative Future Road Alignment		Precinct B Boundary
				A,B,C,D	Precinct Identifier

L:\WCC_P\Projects\HD112141_Rochelle_Hobsonville_Village\Mxd\PropPlanChange14b_UCP.mxd

Scale = 1:10,000 @ A3

Revised Plan Change 14b

Hobsonville Village Urban Concept Plan

DRAFT 4 - as at 18th January 2007

