

Local Government (Tamaki Makaurau Reorganisation) Act 2009

Schedule 3

Matters in relation to election signs that must be included in bylaw to be made for purposes of section 29E(1)(a)(i)

1 Interpretation

In this schedule,—

election means the October 2010 triennial general elections in Auckland

local authority designated site means land identified in accordance with section 29E(1)(a)(ii)

sign means a sign erected for the purposes of the election and includes an election hoarding.

2 No building consent required or fee payable for sign 3 m² or less in size

- (1) Signs do not require a building consent or fee to be paid.
- (2) Subclause (1) applies only if the sign is 3 m² or less in size.
- (3) This clause applies whether the sign is erected on a local authority designated site or on private property.

3 Time period that sign may be displayed

- (1) A sign may be displayed at any time within the 2 months preceding the election.
- (2) Every sign must be removed before the day on which the voting period for the election ends (polling day).
- (3) This clause applies whether the sign is erected on a local authority designated site or on private property.

4 Prohibited sites for signs

- (1) A sign must not be erected on any footpath, traffic island, or road (except if the sign is on or connected to a legally parked motor vehicle within the meaning of section 2(1) of the Land Transport Act 1998).
- (2) A sign may be erected on private property only—
 - (a) with the landowner's consent; or
 - (b) where the property is subject to a tenancy agreement, and the erection of a sign is not inconsistent with that agreement, the tenant's consent.

5 Signs must be erected in manner that ensures public safety

A sign must be erected in a way that, in the opinion of an officer authorised by the existing local authority for the purpose, ensures public safety.

6 Signs on local authority designated sites

- (1) A sign erected on a local authority designated site must comply with the following conditions:

- (a) the sign must be less than 3 m above ground level:
 - (b) there must be at least 1.4 m clearance between the base of the sign and the ground:
 - (c) the sign must have an area of 3 m² or less:
 - (d) the sign must be securely braced and anchored at ground level:
 - (e) the sign must be free-standing (for example, it must not be fixed to a tree, building, or furniture):
 - (f) the sign must be placed outside the dripline of any tree:
- (2) A sign must also comply with any site-specific requirements.
 - (3) Only 1 sign may be erected per candidate on each site.

7 Existing local authority may remove signs

- (1) An existing local authority may remove a sign that—
 - (a) does not meet the requirements of this schedule; or
 - (b) is unsafe in the opinion of an officer referred to in clause 5:
- (2) The existing local authority may recover from the candidate concerned the costs of removing and storing a sign to which this clause applies and any associated administrative costs.

8. Candidates must supply contact details of person responsible for signs

- (1) Each candidate must supply the electoral officer with the name and contact details of the person responsible for establishing and maintaining signs for the candidate.
- (2) The electoral officer may make this information available to any existing local authority.

WAITAKERE CITY COUNCIL
DRAFT ELECTION SIGNS BYLAW 2010

1. Citation

This bylaw may be cited as the Waitakere City Council Election Signs Bylaw 2010.

2. Commencement

This bylaw comes into force on 1 July 2010 ("the commencement date") and expires on 31 October 2010 ("the expiry date").

3. Purpose

This bylaw is made under section 29E(1)(a) of the Local Government (Tamaki Makaurau Reorganisation) Act 2009 that requires Waitakere City Council as an existing Auckland local authority to make or amend a bylaw by 1 July 2010 relating to election signs for the October 2010 triennial general elections in Auckland.

4. Interpretation

In this bylaw,—

Act means the Local Government (Tamaki Makaurau Reorganisation) Act 2009.

election means the October 2010 triennial general elections in Auckland.

designated site means land owned by Waitakere City Council and identified in accordance with section 29E(1)(a)(ii) of the Act and listed in the Schedule to this bylaw.

Schedule means a schedule to this bylaw.

sign means a sign erected for the purposes of the election and includes an election hoarding.

5. No building consent required or fee payable for sign 3 m² or less in size

- (1) Signs do not require a building consent or fee to be paid.
- (2) Subclause (1) applies only if the sign is 3 m² or less in size.
- (3) This clause applies whether the sign is erected on a designated site or on private property.

6. Time period that sign may be displayed

- (1) A sign may be displayed at any time within the 2 months preceding the 2010 election.
- (2) Every sign must be removed before the day on which the voting period for the election ends (polling day).
- (3) This clause applies whether the sign is erected on a designated site or on private property.

7. Prohibited sites for signs

- (1) A sign must not be erected on any footpath, traffic island, or road (except if the sign is on or connected to a legally parked motor vehicle within the meaning of section 2(1) of the Land Transport Act 1998).
- (2) A sign may be erected on private property only—
 - (a) with the landowner's consent; or
 - (b) where the property is subject to a tenancy agreement, and the erection of a sign is not inconsistent with that agreement, the tenant's consent.

8. Signs must be erected in manner that ensures public safety

A sign must be erected in a way that, in the opinion of an officer authorised by Waitakere City Council for the purpose, ensures public safety.

9. Signs on designated sites

- (1) A sign erected on a designated site must comply with the following conditions:
 - (a) the top of the sign must be less than 3 m above ground level;
 - (b) there must be at least 1.4 m clearance between the base of the sign and the ground;
 - (c) the sign must have an area of 3 m² or less;
 - (d) the sign must be securely braced and anchored at ground level;
 - (e) the sign must be free-standing (for example, it must not be fixed to a tree, building, or furniture);
 - (f) the sign must be placed outside the dripline of any tree;
 - (g) the sign must be placed at least 0.5 m clear of any footpath, cycleway or road; and
 - (h) the sign must not overhang or otherwise obstruct a footpath or the traffic safety sightlines of road users.
- (2) A sign must also comply with any site-specific requirements.
- (3) Only 1 sign may be erected per candidate on each site.

10. Waitakere City Council may remove signs

- (1) Waitakere City Council may remove a sign that—
 - (a) does not meet the requirements of this bylaw; or
 - (b) is unsafe in the opinion of an officer referred to in clause 8.
- (2) Waitakere City Council may recover from the candidate concerned the costs of removing and storing a sign to which this clause applies and any associated administrative costs.

11. Candidates must supply contact details of person responsible for signs

- (1) Each candidate must supply the electoral officer with the name and contact details of the person responsible for establishing and maintaining signs for the candidate.

(2) The electoral officer may make this information available to Waitakere City Council.

AS

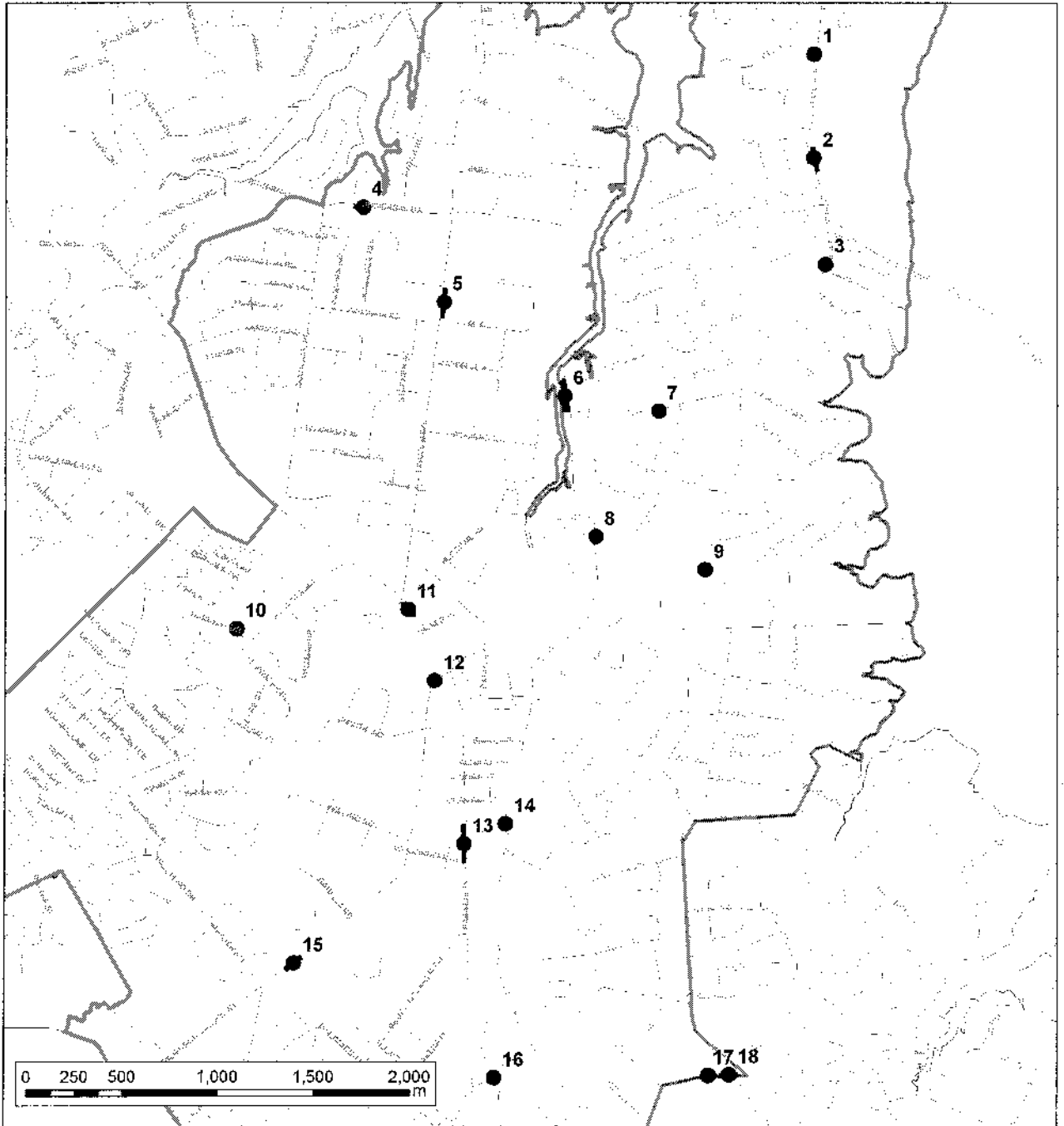
SCHEDULE

DESIGNATED SITES ON WHICH ELECTION SIGNS MAY BE ERECTED

PURSUANT TO SECTION 29E(1)(a)(ii) OF THE LOCAL GOVERNMENT
(TAMAKI MAKAUROU REORGANISATION) ACT 2009

MAP 1 – HENDERSON WARD

(As determined by the Local Government Commission for the 2007 Triennial Local Government Election)



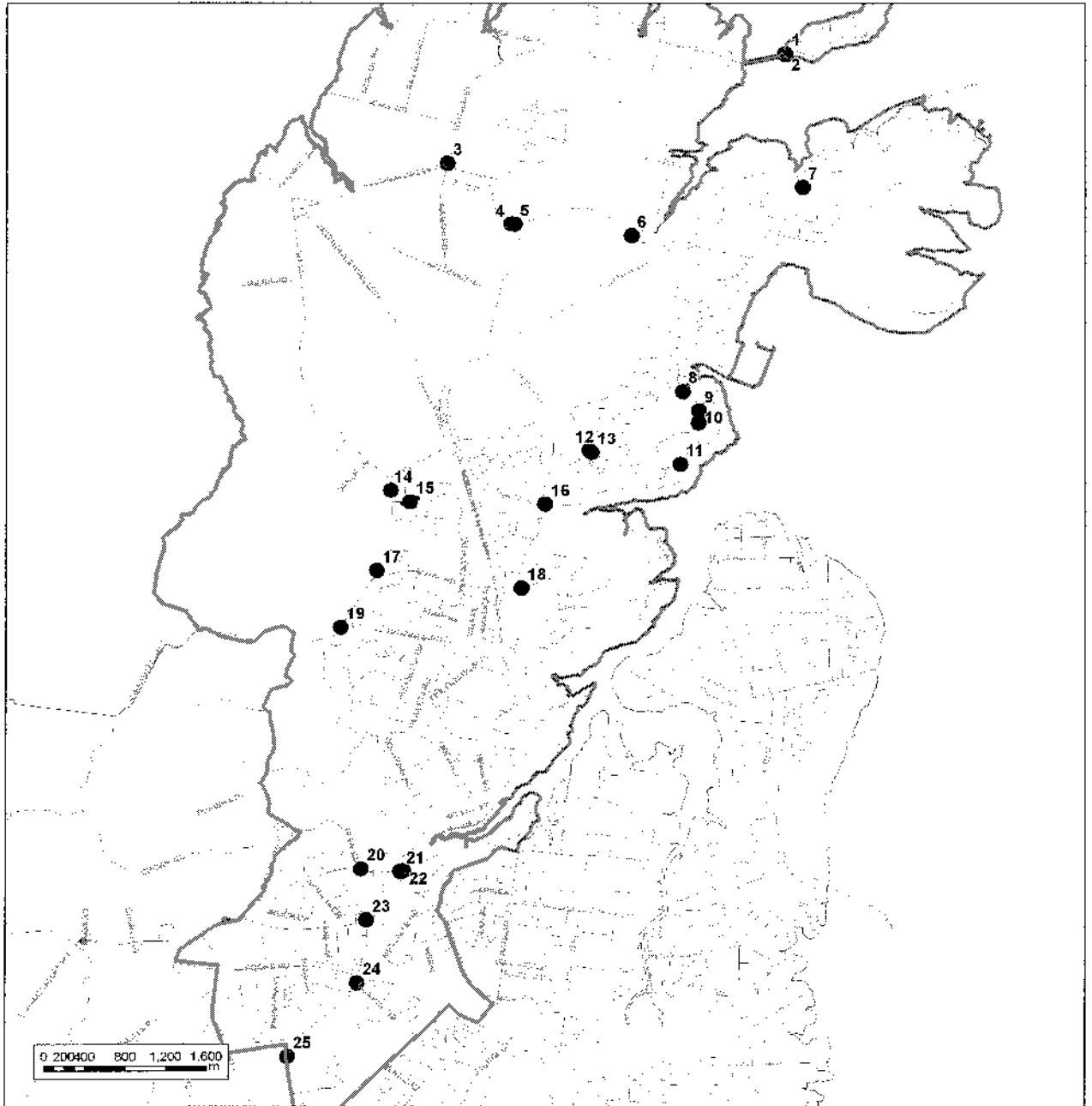
HENDERSON WARD

Map	Map 4 Reference	Brief Description	Suburb	Site Specific Requirements
Henderson	1	Northeast corner of Old Te Atatu Road and Gloria Avenue intersection	Te Atatu Peninsula	On the road berm between carpark (at the north end of Old Te Atatu Road), Te Atatu Road, and Gloria Avenue.
Henderson	2	Te Atatu Road (1 of 3)	Te Atatu Peninsula	Eastern side of road, on road berm between 50km/h sign south of entry to the pony club in the north to hardstand area north of Titoki Road in the south (alongside Harbourview-Orangihina). Approximately opposite 382 through 398 Te Atatu Road.
Henderson	3	Te Atatu Road (2 of 3)	Te Atatu South	Western side of road, between "Keep Clear" marking opposite Bridge Avenue in the south and large green and blue motorway sign (near 356A Te Atatu Road) in the north.
Henderson	4	Universal Drive	Henderson	Southern side, alongside Kingdale Reserve, between 133 and 135 Universal Drive.
Henderson	5	Lincoln Road	Henderson	Eastern side, alongside Lincoln Road frontage of Te Pai Park.
Henderson	6	Central Park Drive	Henderson	Western side, from opposite School Road in the south, to southern extent of densely planted area south of Henderson Creek bridge in the north.
Henderson	7	Western Corner of School Road and Edmonton Road intersection	Te Atatu South	Alongside 2 School Road between Western footpath and planted area alongside eastern footpath. Ensure signs on School Road frontage do not obscure school crossing or intersection.
Henderson	9	Te Atatu Road (3 of 3)	Te Atatu South	Western side, alongside Te Atatu South Park (164 Te Atatu Road).
Henderson	10	Harvest Road	Henderson	Northern side, alongside Harvest Reserve (1B Harvest Drive).
Henderson	11	Great North Road	Henderson	Southwest side, at Rotary Park (southeast of Mt Lebanon Lane). Northeast of Community Notice Board only.
Henderson	12	Henderson Valley Road	Henderson	Just southwest of Henderson Valley Road rail overbridge, northern side of road, between carpark entrances alongside Opanuku Reserve.
Henderson	13	Railside Avenue	Henderson	Western side, between View Road in the north and opposite 112 Railside Avenue in the south. Not to encroach on Railway land (approx. 3.4m from road edge).
Henderson	14	Vitasovich Avenue	Henderson	Western side, from 10m (approx. 2 car lengths) south of Bullocks Sculpture garden in the north to large tree some 50m to the south.

Map	Map 4 Reference	Brief Description	Suburb	Site Specific Requirements
Henderson	15	Henderson Valley Road	Henderson	Southeastern side, alongside Corban Reserve, opposite 139 to 147 Henderson Valley Road (i.e., where the verge is widest).
Henderson	16	Southwest corner of Seymour Road and Rangeview Road intersection	Sunnyvale	
Henderson	17	Awaroa Road (1 of 2)	Sunnyvale	Alongside Kelston Community Centre, between car park entrances.
Henderson	18	Awaroa Road (2 of 2)	Sunnyvale	Alongside Kelston Community Centre, between eastern carpark entrance and the intersection of Awaroa Road with Great North Road.

MAP 2 – MASSEY WARD

(As determined by the Local Government Commission for the 2007 Triennial Local Government Election)



A9

MASSEY WARD

Map	Map 1 Reference	Brief Description	Suburb	Site Specific Requirements
Massey	1	Kingsway Road (1 of 2)	Herald Island	Alongside reserve at eastern end of causeway (northern side).
Massey	2	Kingsway Road (2 of 2)	Herald Island	Alongside reserve at eastern end of causeway (southern side).
Massey	3	Totara Road, near intersection with Brigham Creek Road	Whenuapai	Western side only, between intersection with Brigham Creek Road and a point 50m to the north.
Massey	4	Southwest corner of Trig Road and Brigham Creek Road intersection	Whenuapai	
Massey	5	Southeast corner of Trig Road and Brigham Creek Road intersection	Whenuapai	
Massey	6	Northern corner of Brigham Creek Road and Kauri Road intersection	Whenuapai	
Massey	7	Buckley Avenue	Hobsonville	Northern side only, western end. Must be no closer to Upper Harbour Drive (SH 18) than 5m behind (northeast of) north-eastern end of traffic island in the centre of the road (NZTA designation constraint). Available site area extends back up Buckley Avenue some 75 metres from this point.
Massey	8	Marina View Road (1 of 3)	West Harbour	Southern side only, alongside Lagoon Way Reserve (between 71 and 83 Marina View Road).
Massey	9	Marina View Road (2 of 3)	West Harbour	Eastern side only, alongside Luckens Reserve (opposite Marina View School) - north of carpark.
Massey	10	Marina View Road (3 of 3)	West Harbour	Eastern side only, alongside Luckens Reserve (opposite Marina View School) - south of carpark.
Massey	11	Luckens Road	West Harbour	Southern side only, SW of West Harbour Drive alongside West Harbour Reserve (clear of bus stop).
Massey	12	Western corner of Luckens Road and Moire Road intersection	West Harbour	On road berm outside 158 Moire Road.
Massey	13	Southern corner of Luckens Road and Moire Road intersection	West Harbour	
Massey	14	Don Buck Road (1 of 3)	Massey	Western side only, on road berm outside 550 Don Buck Road.

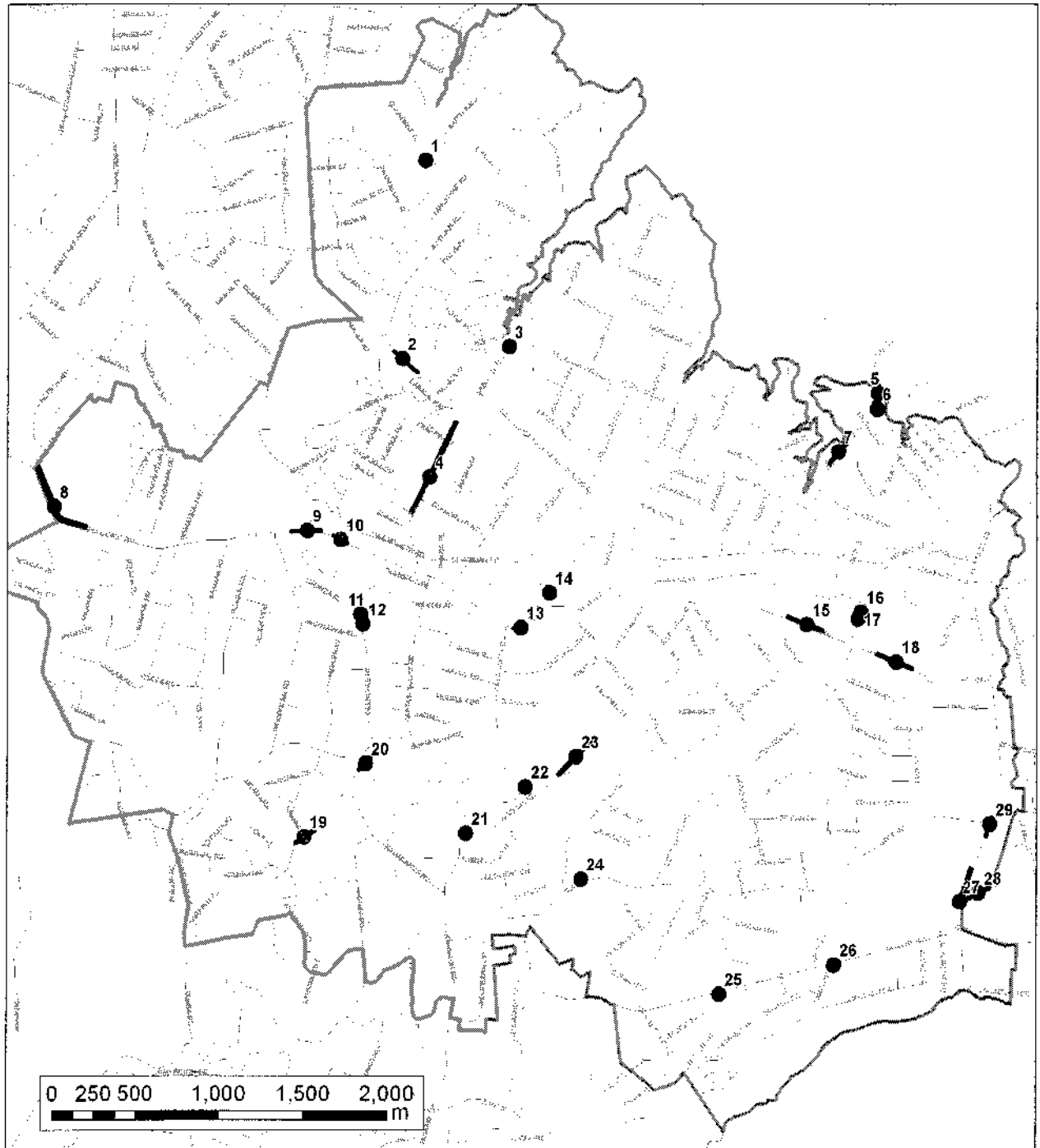
A10

Map	Map 1 Reference	Brief Description	Suburb	Site Specific Requirements
Massey	15	Westgate Drive	Massey	Southern side only, on grassed area between Westgate Outlet Centre and entrance to Massey Leisure Centre and Library.
Massey	16	Moire Road	Massey	Western side, alongside Manutewhau Walk reserve (between 96 and 98 Moire Road).
Massey	17	Don Buck Road (2 of 3)	Massey	Western side, on road berm outside service road servicing 456A to 464 Don Buck Road.
Massey	18	Southeast corner Widmore Drive and Moire Road intersection	Massey	Corner Widmore Drive and Moire Road, between driveways accessing supermarket.
Massey	19	Don Buck Road (3 of 3)	Massey	Eastern side, on road berm outside Massey Community House, 385 Don Buck Road.
Massey	20	Glen Road	Ranui	Southern side, alongside Starling Park (at 34 Glen Road).
Massey	21	Northwest Corner of Woodside Road and Don Buck Road intersection	Massey	
Massey	22	Northeast Corner of Woodside Road and Don Buck Road intersection	Massey	
Massey	23	Northeast Corner of Swanson Road and Waitemata Drive intersection	Ranui	
Massey	24	South Corner of Metcalfe Road and Munroe Road intersection	Ranui	
Massey	25	Simpson Road	Ranui	Eastern side, alongside portion of 92 Simpson Road (located at corner of Simpson Road and Metcalfe Road) south of buildings. No further south than slight bend in road (approximately 50m south of buildings).

All

MAP 3 – NEW LYNN WARD

(As determined by the Local Government Commission for the 2007 Triennial Local Government Election)



A12

NEW LYNN WARD

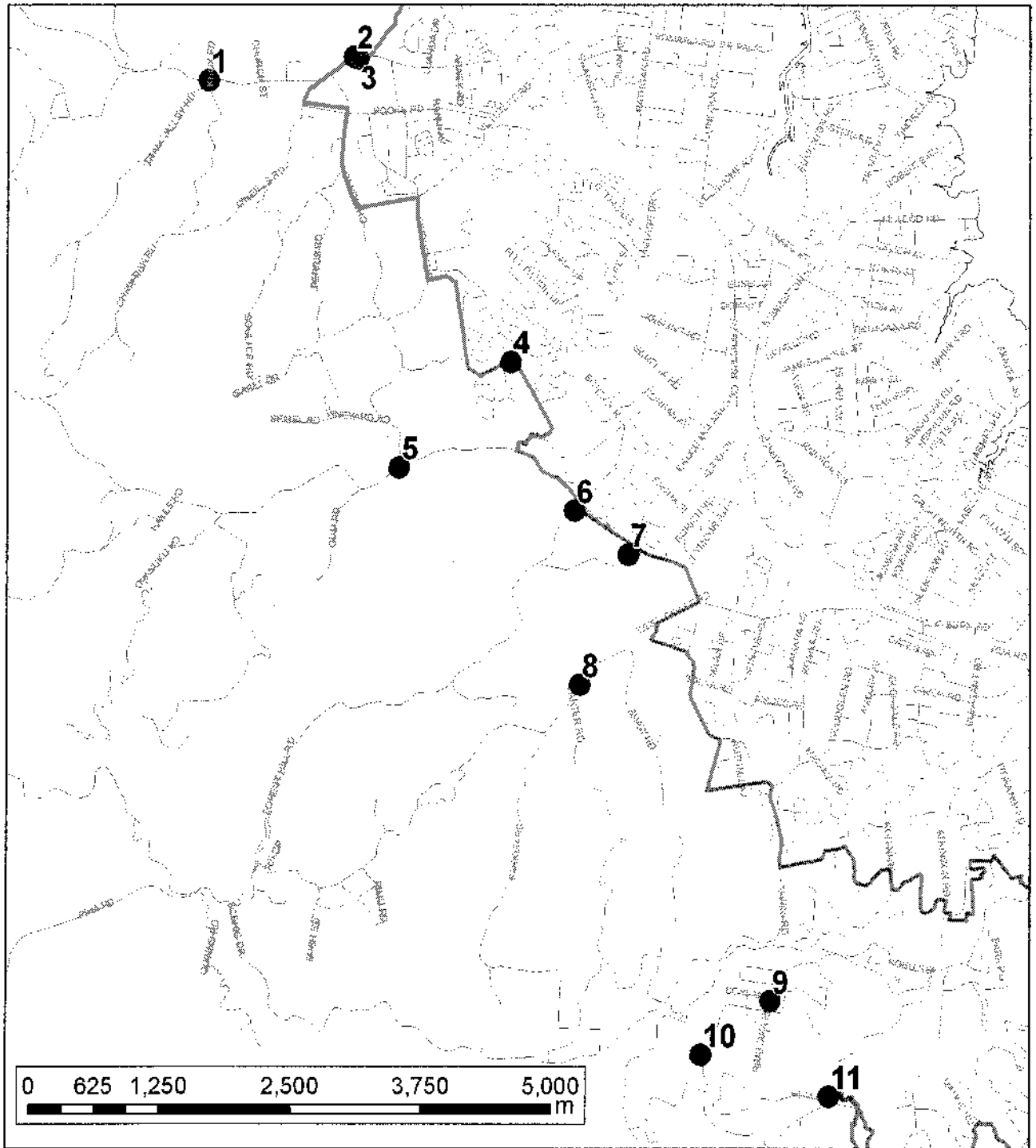
Map	Map 2 Reference	Brief Description	Suburb	Site Specific Requirements
New Lynn	1	Glendene Avenue	Glendene	Southern side, alongside Glendene Reserve (between 32 and 34 Glendene Avenue).
New Lynn	2	Great North Road	Glendene	Great North Road (Waikumete Hill), southwest side, from north of Crematorium entrance in the south to intersection with Hepburn Road in the north.
New Lynn	3	Sabulite Road	Kelston	Western side, on road berm approximately opposite 69 Sabulite Road, no further northeast than south-western end of bus stop road markings.
New Lynn	4	Glenview Road	Glen Eden	Western side, alongside Waikumete Cemetery, no further south than opposite the northern end of Glen Eden Primary school property.
New Lynn	5	Rata Street	New Lynn	Eastern side, between southern end of Whau River bridge in the north to Cunard Street in the south.
New Lynn	6	Rata Street	New Lynn	Eastern side, on road berm between the two ends of Cunard Street.
New Lynn	7	Rata Street	New Lynn	Northwest side, alongside Rata Street Esplanade, between 56 Rata Street in the southwest and large petrol station sign in the northeast. (The land between petrol station sign and petrol station is private property.)
New Lynn	8	Northeast corner of Parrs Cross Road and West Coast Road intersection	Glen Eden	Alongside Parrs Park.
New Lynn	9	West Coast Road (1 of 4)	Glen Eden	Northern side, alongside Singer Park (331 West Coast Road).
New Lynn	10	West Coast Road (2 of 4)	Glen Eden	Northern side, between 291-293 West Coast Road (opposite Swan Hill Drive).
New Lynn	11	Glendale Road (1 of 3)	Glen Eden	Eastern side, alongside road berm outside Harold Moody reserve, north of car park entrance (44 Glendale Road).
New Lynn	12	Glendale Road (2 of 3)	Glen Eden	Eastern side, alongside road berm outside Harold Moody reserve, south of car park entrance (44 Glendale Road).
New Lynn	13	West Coast Road (3 of 4)	Glen Eden	Southern side, between 50 and 58 West Coast Road.
New Lynn	14	West Coast Road (4 of 4)	Glen Eden	Eastern side, outside 36 West Coast Road, southwest of bus stop only (just north of railway overbridge).
New Lynn	15	Margan Avenue (1 of 2)	New Lynn	Northern side, alongside Margan Green (west of Seabrook Avenue), east of bus stop opposite 19 Margan Avenue.

Map	Map 2 Reference	Brief Description	Suburb	Site Specific Requirements
New Lynn	16	Rankin Avenue (1 of 2)	New Lynn	Western side, between northern end of service road to housing in the south, and mature trees just south of Ambrico Place in the north.
New Lynn	17	Rankin Avenue (2 of 2)	New Lynn	Western side, on road berm between ends of service road to housing.
New Lynn	18	Margan Avenue (2 of 2)	New Lynn	Northern side, between Rankin Avenue and Astley Avenue, but only along those lengths where grass covers entire width of road berm.
New Lynn	19	Withers Road	Glen Eden	South side, alongside Kowhai Reserve, opposite street number range 31-43 Withers Road only (i.e. north of bend in road at 45 Withers Road).
New Lynn	20	Glendale Road (3 of 3)	Glen Eden	Western side, on straight stretch of road berm opposite Ceramco Park entrance. No further north than the beginning of the bend near Glengarry Road.
New Lynn	21	Atkinson Road	Kaurilands	Western side, alongside Kaurilands Domain, east of carpark entrance. Keep clear of frontage of dwelling at 57 Atkinson Road.
New Lynn	22	Pleasant Road	Glen Eden	Pleasant Road, southern side, alongside Pleasant Reserve from opposite Fairmount Road in the west to beginning of mature trees in the east.
New Lynn	23	Titirangi Road	Titirangi	Eastern side, alongside Bledisloe Reserve, opposite 181 through 213 Titirangi Road.
New Lynn	24	Golf Road	Titirangi	Southern side, west of Ava Avenue, between carpark entrances at Golf Road Domain (opposite 249 to approximately 255A Golf Road).
New Lynn	25	Godley Road	Green Bay	Southern side, alongside Godley Green (opposite Green Bay Primary). West of geometrically designed paved area only.
New Lynn	26	Southeast Corner of Vardon Road and Godley Road intersection	Green Bay	Alongside Green Bay Community Corner reserve. Between east and west ends of pathway cutting through the reserve only.
New Lynn	27	Portage Road (1 of 2)	Green Bay	Western side, from corner Kinross Street in the south, area of road berm free of vegetation cover extending 200m to the northeast (
New Lynn	28	Kinross Street	Green Bay	Northern side, from corner Portage Road in the west to boundary with Auckland City in the east.
New Lynn	29	Portage Road (2 of 2)	Green Bay	Eastern side, at corner Golf Road, area of road berm free of vegetation cover extending 75m to the south and 38m to the north

A14

MAP 4 – WAITAKERE WARD

(As determined by the Local Government Commission for the 2007 Triennial Local Government Election)



ALS

WAITAKERE WARD

Map	Map 3 Reference	Brief Description	Suburb	Site Specific Requirements
Waitakere	1	Swanson Road (1 of 3)	Swanson	Southern side of Swanson Road, along Swanson Station Park (opposite Knox Road), from opposite 759 Swanson Road through 789 Swanson Road.
Waitakere	2	Swanson Road (2 of 3)	Swanson	Northern side of Swanson Road, Swanson Scenic Reserve, between 619 and 621 Swanson Road. Between carpark entrances only.
Waitakere	3	Swanson Road (3 of 3)	Swanson	Southern side of Swanson Road, on grass road berm between Swanson Road and service road outside 596-614 Swanson Road (west of intersection with Birdwood Road).
Waitakere	4	Sturges Road	Sturges	Southern side, on road reserve alongside vacant section between 230C and 242 Sturges Road.
Waitakere	5	Henderson Valley Road	Henderson Valley	Southern side, from intersection with Candia Road in the east, to first tree to the south-west (approximately 100m distance).
Waitakere	6	Forest Hill Road	Henderson Valley	Eastern side, at Pine Street end, from a point clear of the southwestern end of bus stop in the east until first curve in the road in the west.
Waitakere	7	Holdens Road	Henderson Valley	Parrs Cross Road end, eastern side, between first and second driveways south of Parrs Cross Road.
Waitakere	8	West Coast Road	Oratia	Southern side, wide section of road berm only between 582 and 594 West Coast Road.
Waitakere	9	Woodlands Park Road (1 of 2)	Woodlands Park	Western side, alongside grassed portion of Waima Reserve, just south of Boylan Road.
Waitakere	10	Woodlands Park Road (2 of 2)	Woodlands Park	Eastern side, on curve alongside northern landscaped segment of Woodlands Park School frontage.
Waitakere	11	Huia Road	Laingholm	Western side, alongside curved road berm alongside Tangiwai Reserve, northeast of the intersection of Huia Road, Laingholm Drive and Landing Road.

NOTE:

The maps and descriptions contained in the Schedule to the Waitakere City Council Election Signs Bylaw 2010 are for the purpose of identifying designated sites on which election signs may be erected in Waitakere City only, and do not reflect or represent the Auckland wards, local boards and boundaries as determined by the Local Government Commission in 2010.

ALL