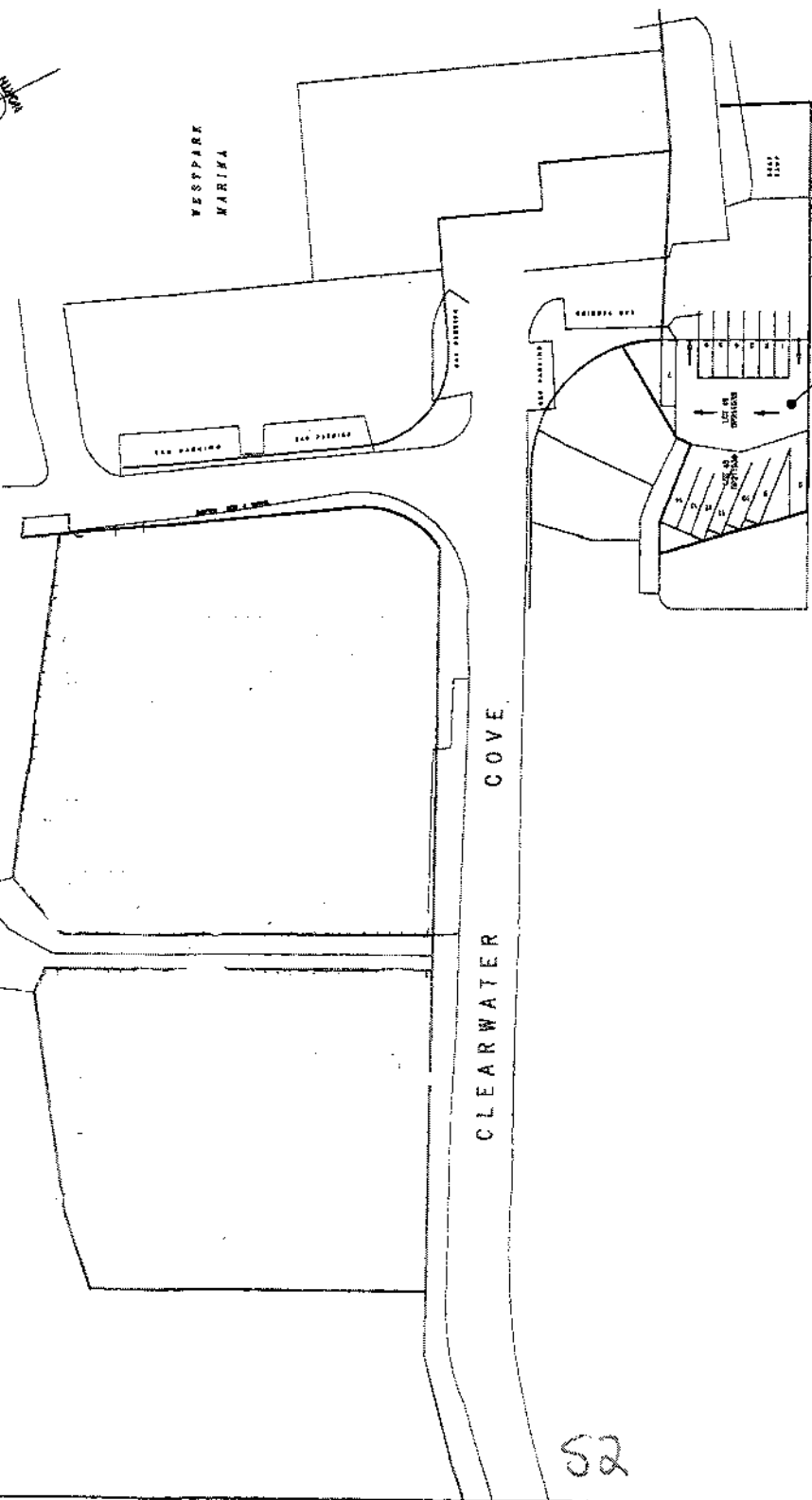




WESTPARK MARINA

CLEARWATER COVE



POSSIBLE 14 CAR+BOAT TRAILER PARKING SPACES OVER LOTS 45 & 49 DP21103B


NOTES:

1. Levels in terms of Terrestrial NZ I.D. 463m.
2. Aerial 1988 Dohm (S.L.).
3. Coordinates in terms of M. Egan datum.
4. Gross value = M. Egan 700,000/m², 300,000 m².
5. All work to comply with Waitakere City Council's Code of Practice for City Engineers and Surveyors.
6. The Contractor is responsible for physically verifying the boundaries and dimensions of the site and verifying the same before commencing work. It is noted that boundaries can proceed on a straight line.
7. District boundaries have been placed from DP plans etc.

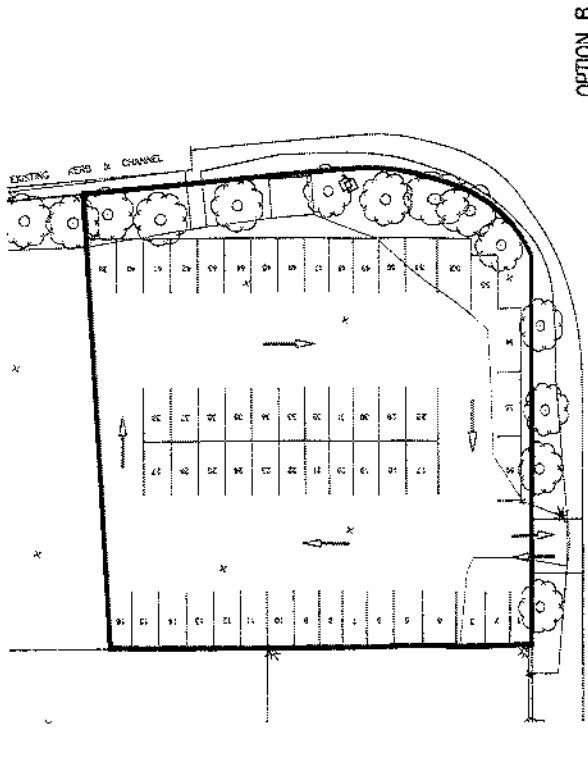
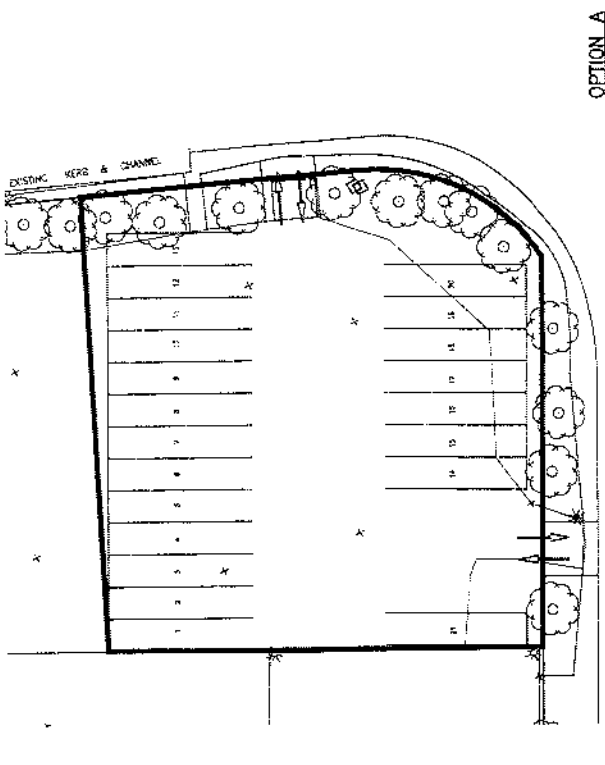
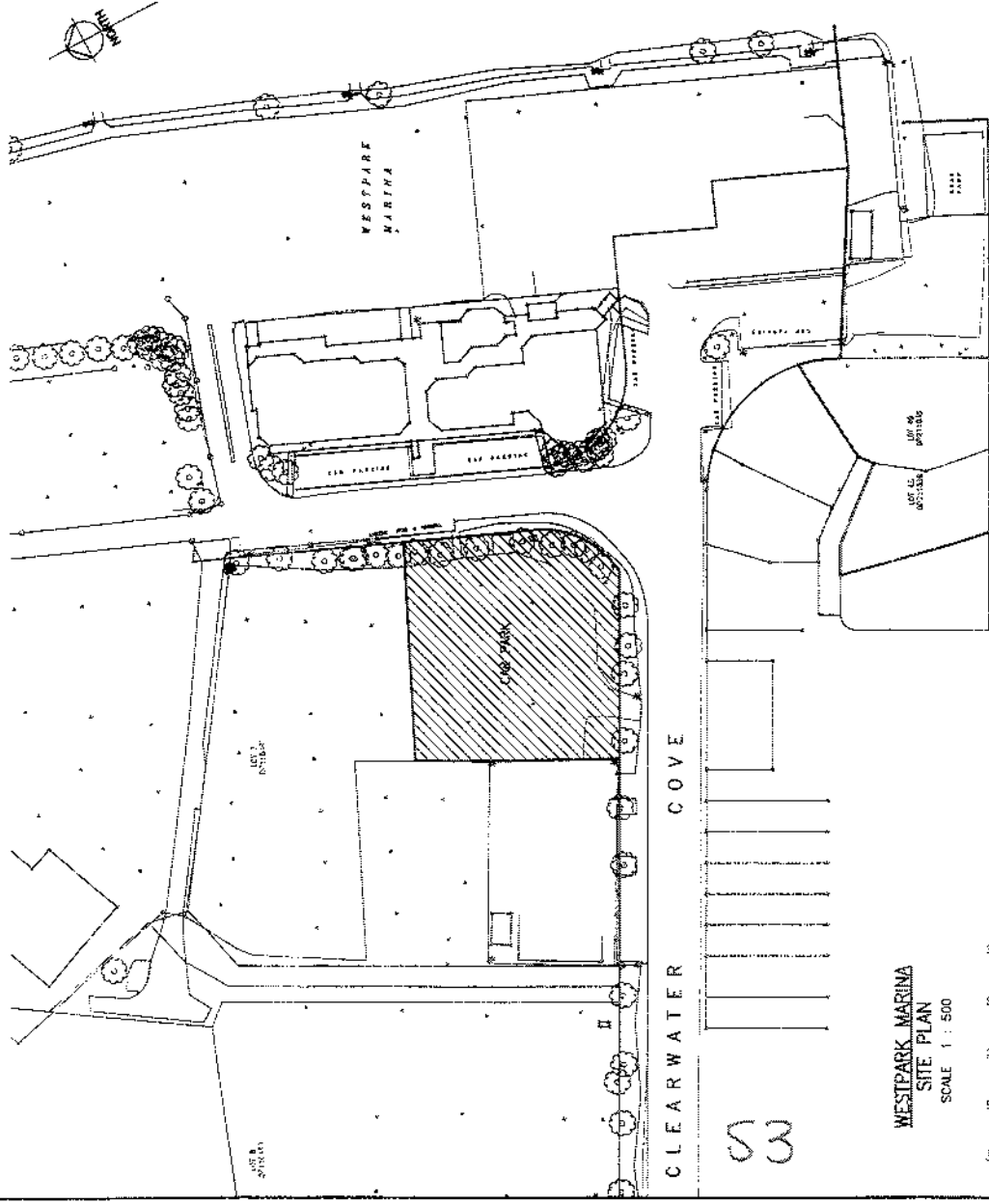
SURVEYOR		DATE		REVISION		BY		DATE		REVISION		ORIGINAL SCALE		SHEET		EDUCATION No.		REVISION	
DESKTOP	M. PAGE	2/05											1:500	1	14773	1	14773	1	A1
PLANNING	M. PAGE	2/05																	
ENGINEERING	M. PAGE	2/05																	
DESIGN	M. PAGE	2/05																	
PROJECT OFFICER	M. PAGE	2/05																	
DATE	2/05																		

WAITAKERE CITY COUNCIL

WESTPARK MARINA - CLEARWATER COVE
PROPOSED CAR & BOAT PARKING
LOTS 45 & 49



52



WESTPARK MARINA
SITE PLAN
SCALE 1 : 500

NOTES:

1. Under the terms of Tennessee Act 106, dated August 1986, the City of Edenton is hereby authorized to acquire the property shown on this plan for the purpose of providing for the construction and operation of a marina.
2. The Contractor is responsible for physically verifying the area's and depths of the existing services before construction work to ensure that construction work proceeds as designed.
3. Consultant/Boardwalks have been plotted from GP areas, etc.

WAITAKERE CITY COUNCIL WESTPARK MARINA -- CLEARWATER COVE PROPOSED CAR & BOAT PARKING PLAN		ORIGINAL SCALE AS SHOWN SHEET NUMBER No. 14773 OF 1 CONTRACT No. A1	
SURVEYED BY DATE DRAWN BY DATE COMPUTED BY DATE DWG CHECKED BY DATE DESIGNED BY DATE	REVISION NO. 1 DATE 2/05 BY M.P.F.A.E.T. DESCRIPTION ASSET NUMBER	PROJECT NUMBER 10-45-73 DATE 2/05	SCALE 1 : 250