

Deane Avenue

Titirangi Road

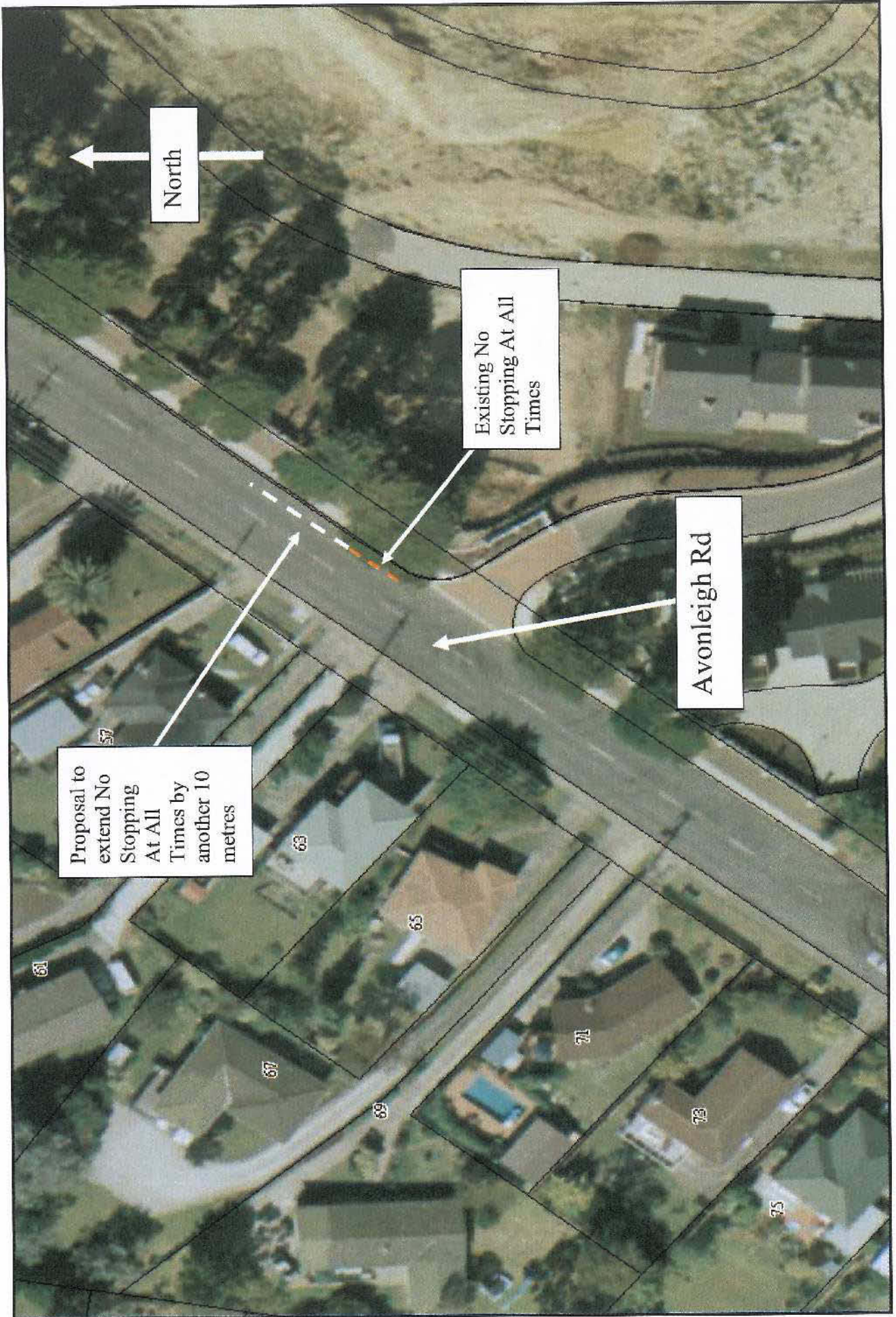
Highland Avenue

North

Propose to remove existing no stopping, 8.30am-5.30pm-Monday to Friday

Existing 'no stopping, 8.30am Monday to 5.30pm Friday'

Existing 'no stopping' line

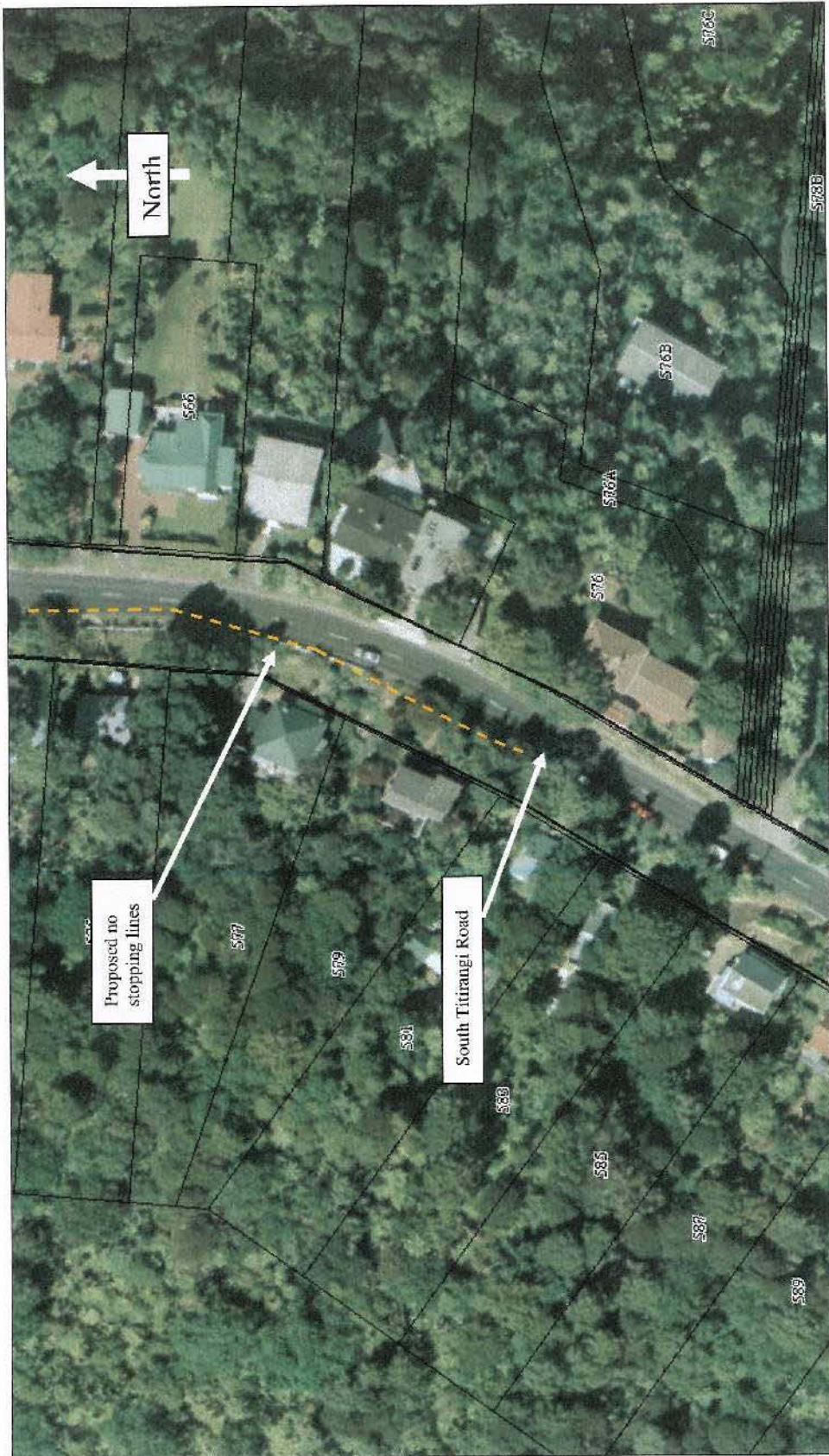


Proposal to
extend No
Stopping
At All
Times by
another 10
metres

Existing No
Stopping At All
Times

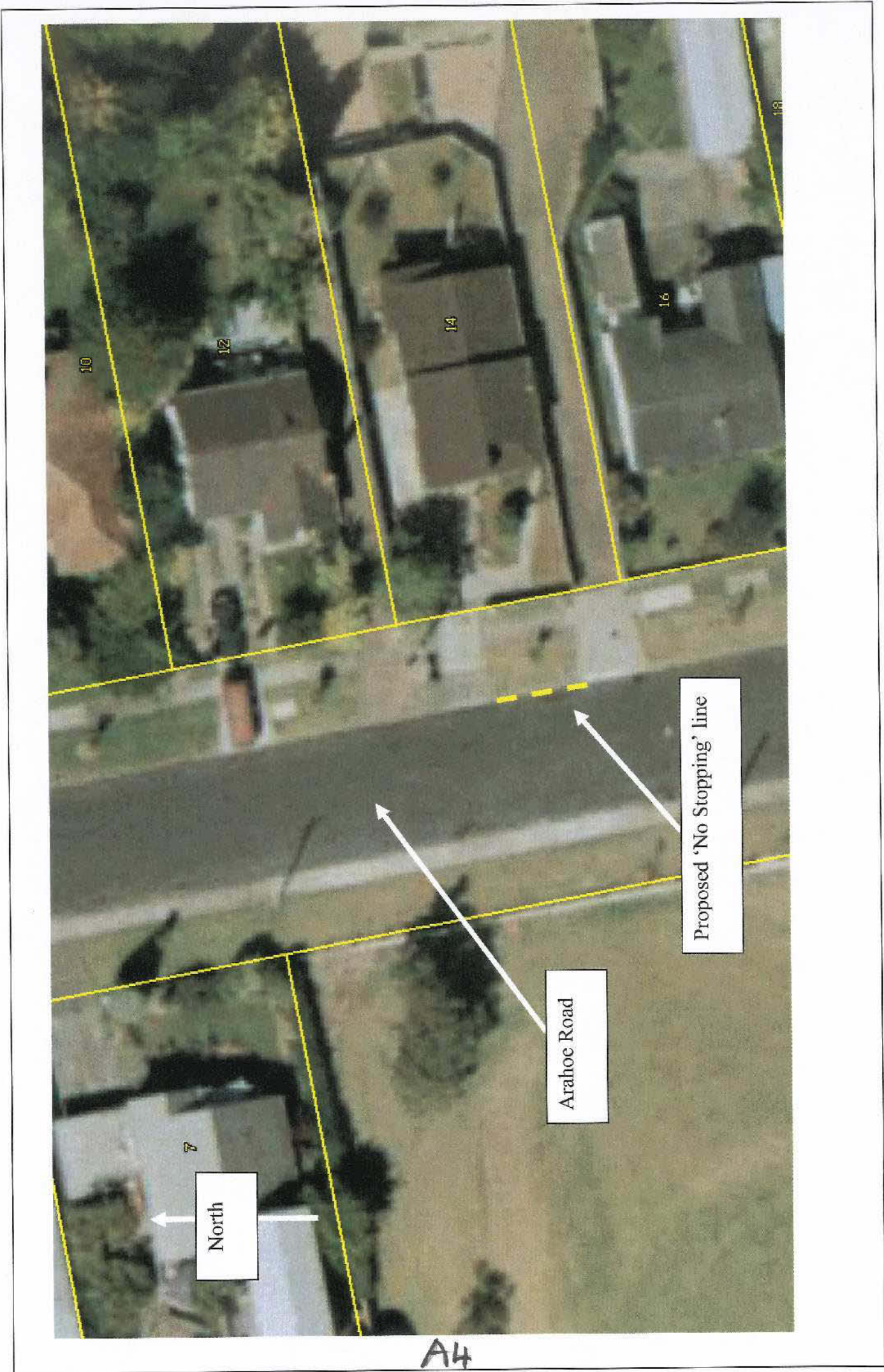
Avonleigh Rd

North



A3

00071

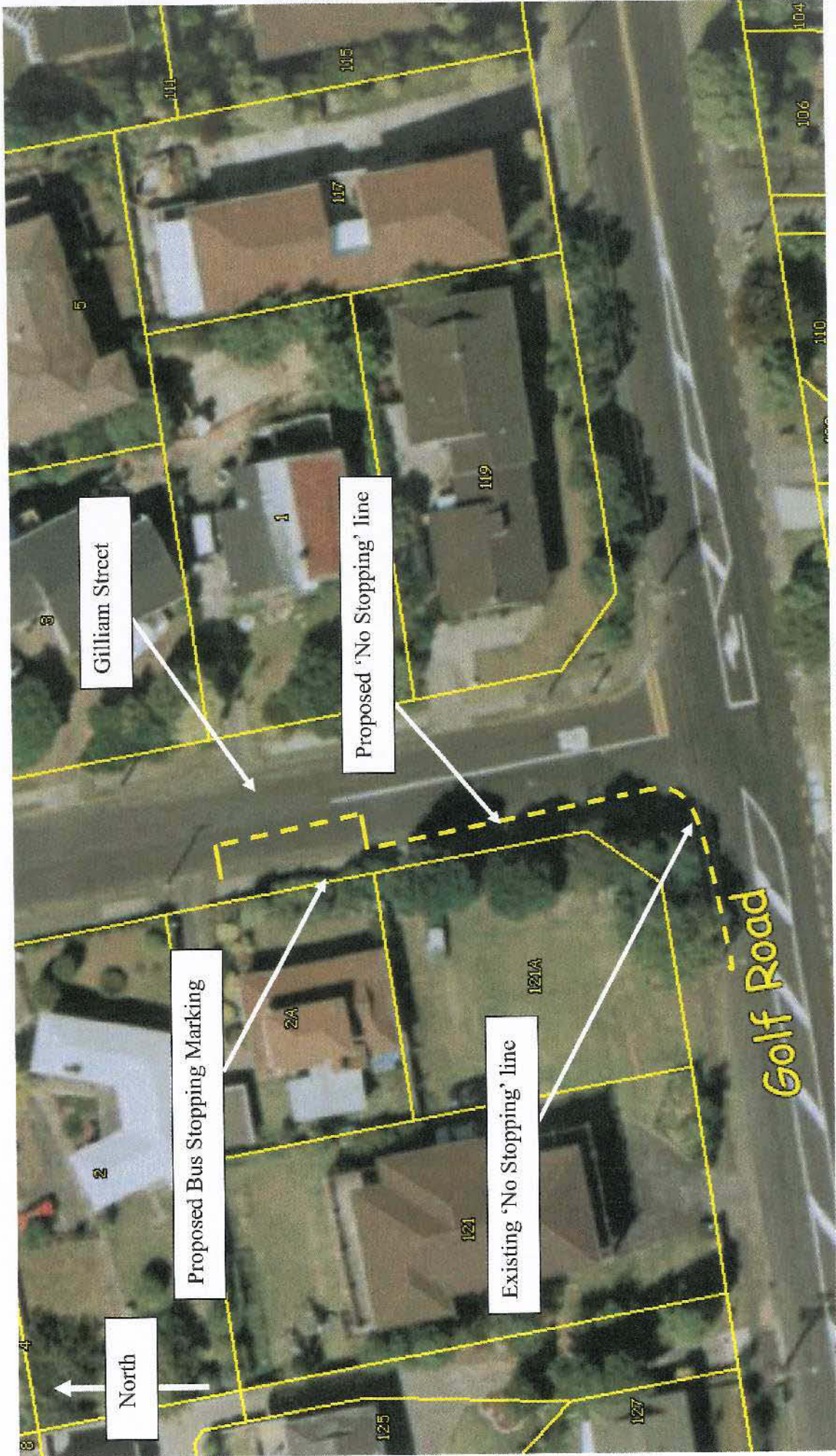


North

Arahoc Road

Proposed 'No Stopping' line

A4



Gilliam Street

Proposed 'No Stopping' line

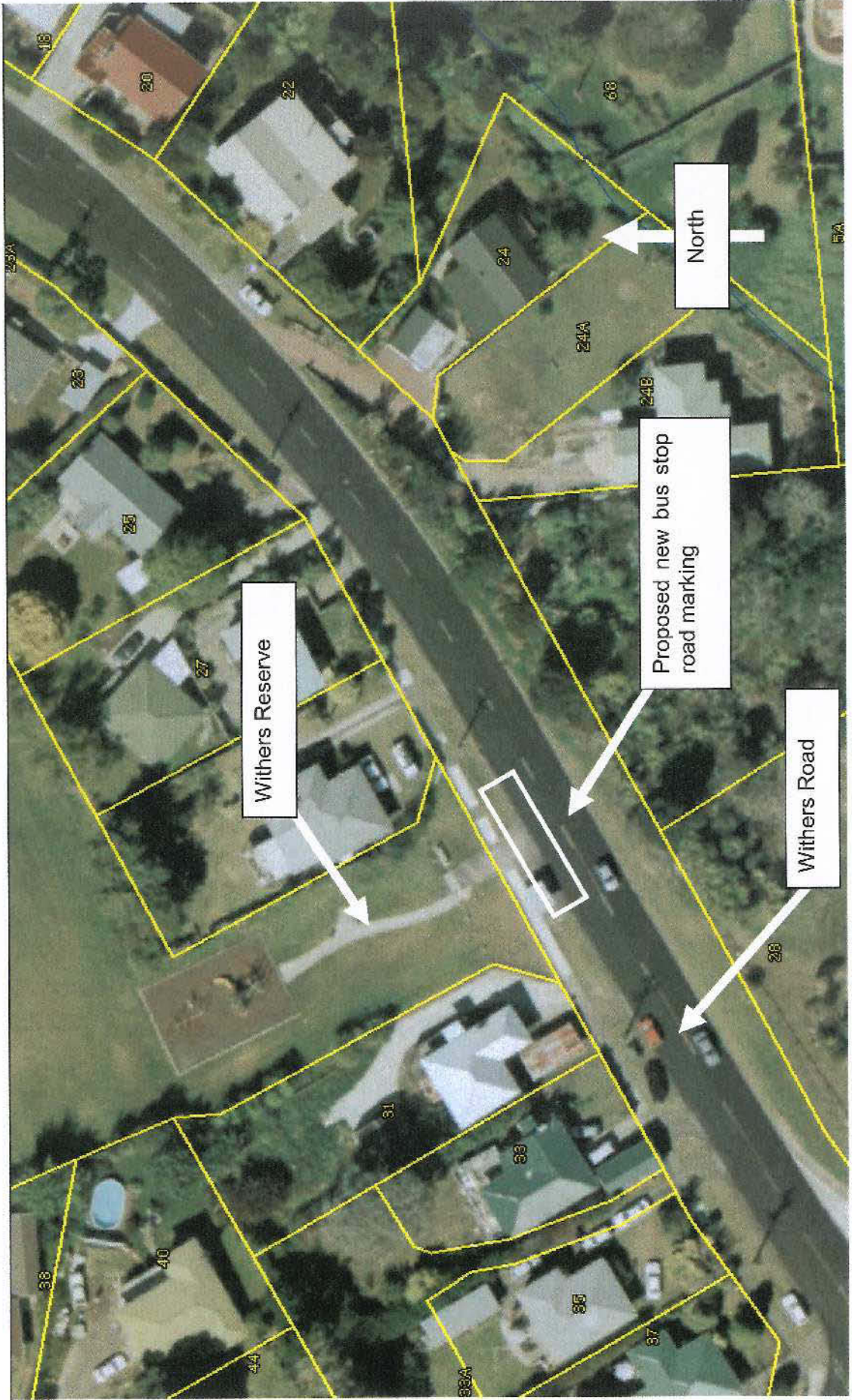
Proposed Bus Stopping Marking

Existing 'No Stopping' line

North

Golf Road

A5



A6

The list of Minor Safety Works Projects for the 2006/2007 financial year is as follows:

No	Site Name	Recommendation	Ward
1	Beach Road/Spinnaker Drive	Throat Island at the intersection and associated footpath works	Henderson
2	Vodanovich Road	Traffic islands, entrance thresholds, road marking	Henderson
3	Colwill Road, curve near #101	Curve treatment & roadmarking	Massey
4	Kauri Road/Herald Island intersection (CRASH STUDY PROJECT)	Throat island	Massey
5	Metcalfe Road/ Munroe Road Intersection	New Roundabout and kerb and channel realignment	Massey
6	No 9 Kauri Road (CRASH STUDY PROJECT)	Shape correction of the bent	Massey
7	Int West Coast Rd/ Captain Scott Rd (CRASH STUDY PROJECT)	Left in/left out island	New Lynn
8	Edmonton Rd - Full Length (CRASH STUDY PROJECT)	Painted Flush Median	Henderson
9	Mc Entee Rd - Full Length (CRASH STUDY PROJECT)	Edge Marker Posts	Waitakere
10	Sunnyvale Rd - Full Length (CRASH STUDY PROJECT)	Reseal & Edge Marker Posts	Waitakere
11	West Coast Road 914 - bend treatment	Curve treatment & roadmarking	Waitakere
12	Woodvale Road/Woodglen Road Int roundabout	New roundabout	New Lynn
13	Swanson Rd/ Afton Place (AIS)	Roadmarking & relocate bus stop	Massey
14	Henderson Valley Road, zebra crossing	Remove zebra, install new island	Henderson
15	Sel Peacock Drive east of Gull Service Station.	Refuge Island	Henderson
16	Pooks Road, near rail station	Ped facility	Massey
17	17 Redhills Rd Massey	Curve treatment & roadmarking	Massey
18	Glendale Road Zebra Crossing improvements	Cut back island & parking signs	New Lynn
19	Henderson Valley Rd / Border Rd roundabout	Add second lane to southbound Henderson Valley approach	Henderson
20	San Marino / Waltham roundabout	RRPMS on Roundabout	Henderson

The list of Accident Investigation Works Projects for 2006/2007 financial year the following:

No	Site Name	Recommendation	Ward
1	Intersection of Great North Rd / Archibald Rd	Install new traffic signals	New Lynn
2	Intersection of Great North Rd / West Coast Rd	Intersection upgrade	New Lynn
3	Intersection of Great North Rd / Lynwood Rd	Skid resistance surface	New Lynn

A7

