

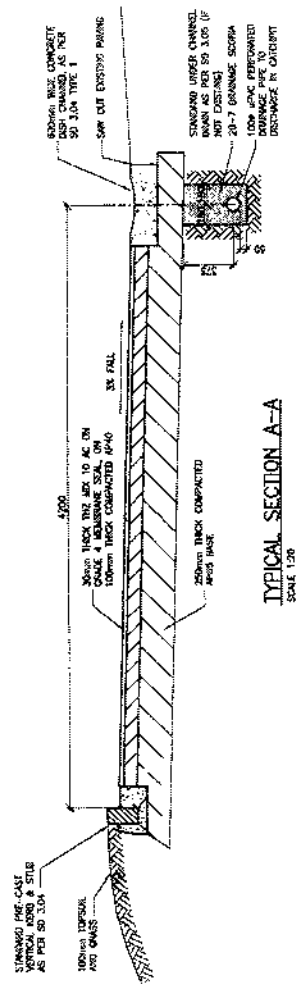
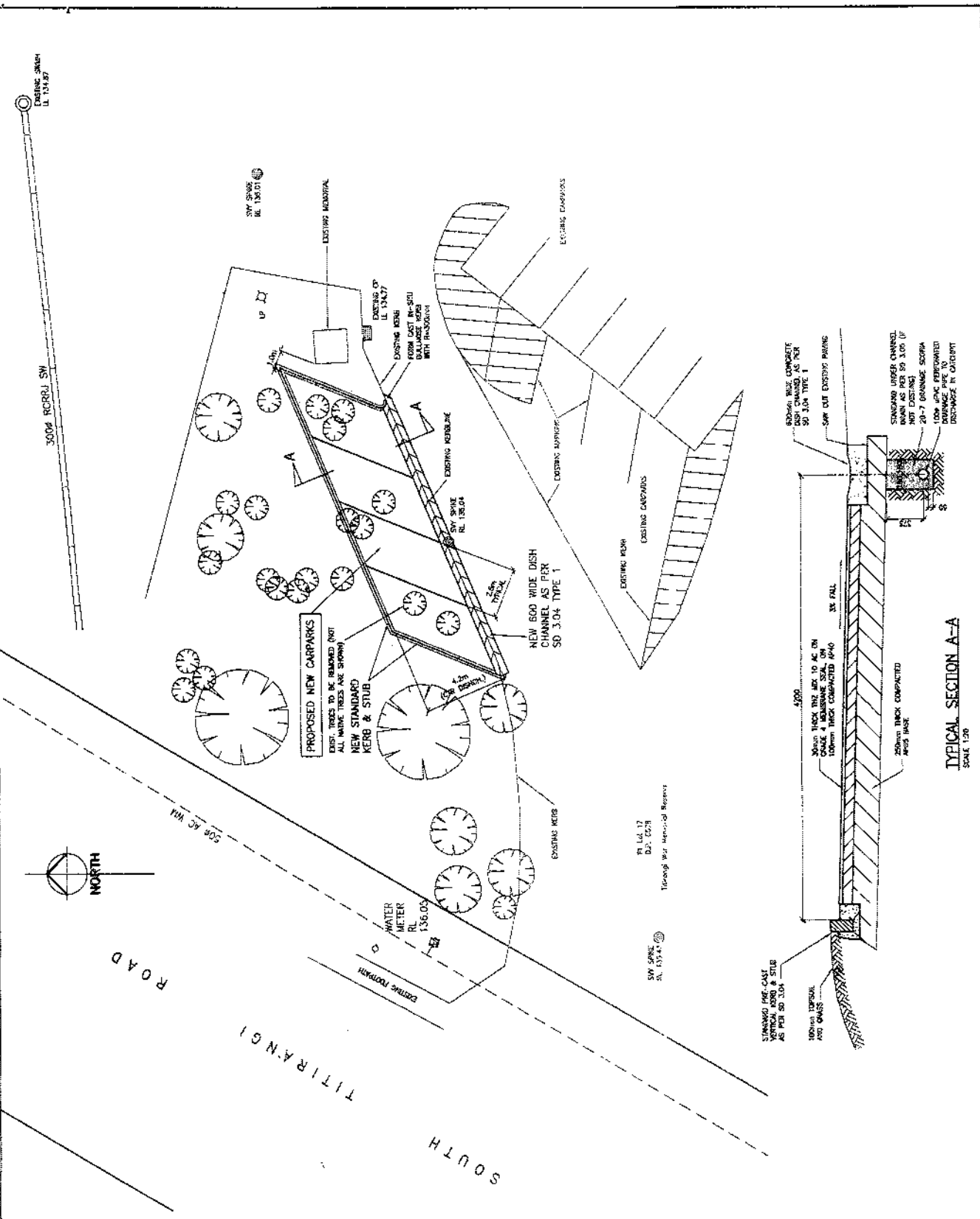
LOCALITY DIAGRAM SCALE 1:15,000

LEGEND	EXISTING	PROPOSED
Sewer	—	—
Stormwater Drain	—	—
Manholes	—	—
Stormwater cesspit	—	—
Flagpole/Busband drain	—	—
Mulmash	—	—
F.M.	—	—
Stone wall	—	—
Post value	—	—
Backstop wire	—	—
Block Cop/Pole	—	—
Telecom Cable	—	—
Clear Corridor	—	—
Telephone/Sign	—	—
Power Cable	—	—
Transformer	—	—
Exist. Pole	—	—
Gas Main	—	—
Fence	—	—

NOTES:

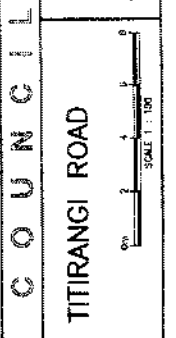
- Levels in terms of Teralink NZ Ltd. datum.
- Coordinates in terms of Mt. Eden datum.
- All work to comply with Waikare City Council's 'Goals of Practice for City Infrastructure and Land Development'.
- The Contractor is responsible for physically verifying the levels and locations of the existing services before commencing work to ensure that construction can proceed as designed.

A7



APPROVED	DATE	REVISION	BY	DATE	PROJECT NUMBER	PROJECT	DATE
	12/04						
	12/04						
	12/04						
	12/04						
DESIGN CHECK							
CAD FILE							

ORIGINAL SCALE	1:100
SHEET DRAWING No.	14728
CONTRACT No.	TA04528
PROVISION	AT ORIGINAL



WAITAKERE CITY COUNCIL
TITIRANGI WAR MEMORIAL RESERVE - SOUTH TITIRANGI ROAD
PROPOSED CARPARKING IMPROVEMENTS
PLAN

Scale 1:20
Scale 1:100

Project Number: TA04528
Project Name: TITIRANGI WAR MEMORIAL RESERVE - SOUTH TITIRANGI ROAD
Proposed Carparking Improvements
Plan
Scale 1:20