

COPY.

blakei
- report + mcb.

8th March 2007

Harry O'Rourke
Chief Executive Officer
Waitakere City Council
Private Bag 93109,
Henderson
Waitakere City

Dear Harry,

I hereby give notice that I wish to resign as a member of the Massey Community Board due to taking up a career opportunity within the company I work for in Australia.

It's with a tinge of sadness that I leave, however it has been a privilege to represent the people of the Massey Ward over the past 8 years, and it was rewarding seeing decisions made on the board come to fruition.

I wish to acknowledge the support of Council officers over this time in helping resolve community issues that have been raised. On a special note I would like to take this opportunity to thank you, Jack Burton, Sharon Simiona, Grant Jennings, Darryl Griffin and many other Council officers I have worked with for all your support and guidance.

Yours Sincerely



Andrew Good
Massey Community Board

CC: Darryl Griffin

Pursuant to section 88A of the Local Electoral Act 2001, Warren William FLAUNTY has been elected to the Massey Ward of the Council and, in accordance with section 88(2) of that Act, has been treated as having vacated the office of Member of the Massey Community Board. In terms of section 88B(a) of the Act, an amended declaration is being made in terms of section 86 declaring the highest polling unelected candidate, Bob JESSOPP to be elected to the Board. An amended notice follows.

AMENEDED DECLARATION FOR MEMBERS, Massey Community Board
(Six (6) Members to be elected)

Candidate	Affiliation	Votes received
FLAUNTY, Warren William	Massey Community Team	6474
BARNARD, Graeme	Massey Community Team	4628
RIDDELL, John G	Residents & Ratepayers Massey Ward	4225
GOOD, Andrew	Massey Community Team	4046
DAVIES, Allen	Residents & Ratepayers Massey Ward	3935
MAURICE, Gayleen J	Residents & Ratepayers Massey Ward	3570
JESSOPP, Bob	Team West	3559
HOSKIN, Owen		3506
WILSON, Gary	Massey Community Team	3472
CHANDRA, Praveen	Team West	2931
RITCHIE, John	Massey Community Team	2884
LIVINGSTON, Jane	Team West	2783
WEBSTER, Jean	Team West	2366
TALAMAHINA, Ezra	Team West	1945
RAUMATI, Tyrone		1726
CLOSE, Mark J		1566
INFORMAL		201
BLANK VOTING PAPERS		515

I therefore declare Graeme BARNARD, Allen DAVIES, Andrew GOOD, Bob JESSOPP, Gayleen J MAURICE and John G RIDDELL to be elected.

MEMBERS, Waitakere Community Board
(Six (6) Members to be elected)

Candidate	Affiliation	Votes received
SHEPHERD, Christine	Team West	4809
TAYLOR, Rob	Team West	4653
DAVIS, Monique	Team West	4568
DAVIES, Sharon Faye	Team West	4515
WITTEN-HANNAH, Kubi	Team West	4466
GOODLEY, Diane	Team West	4350
CLIFT, Jenine	Independent	4080
INFORMAL		3
BLANK VOTING PAPERS		484

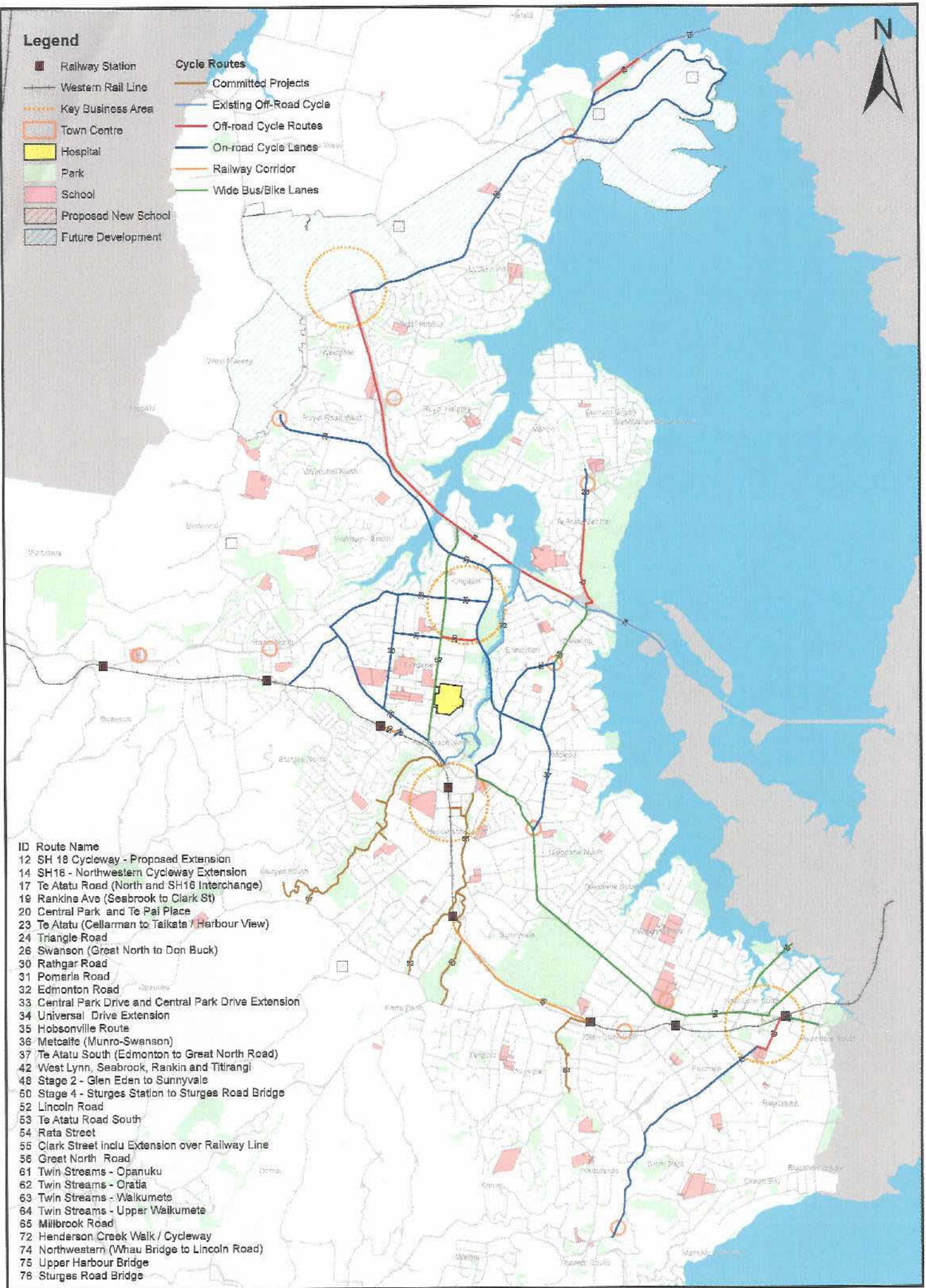
I therefore declare Sharon Faye DAVIES, Monique DAVIS, Diane GOODLEY, Christine SHEPARD, Rob TAYLOR and Kubi WITTEN-HANNAH to be elected.

Legend

- Railway Station
- Western Rail Line
- Key Business Area
- Town Centre
- Hospital
- Park
- School
- Proposed New School
- Future Development

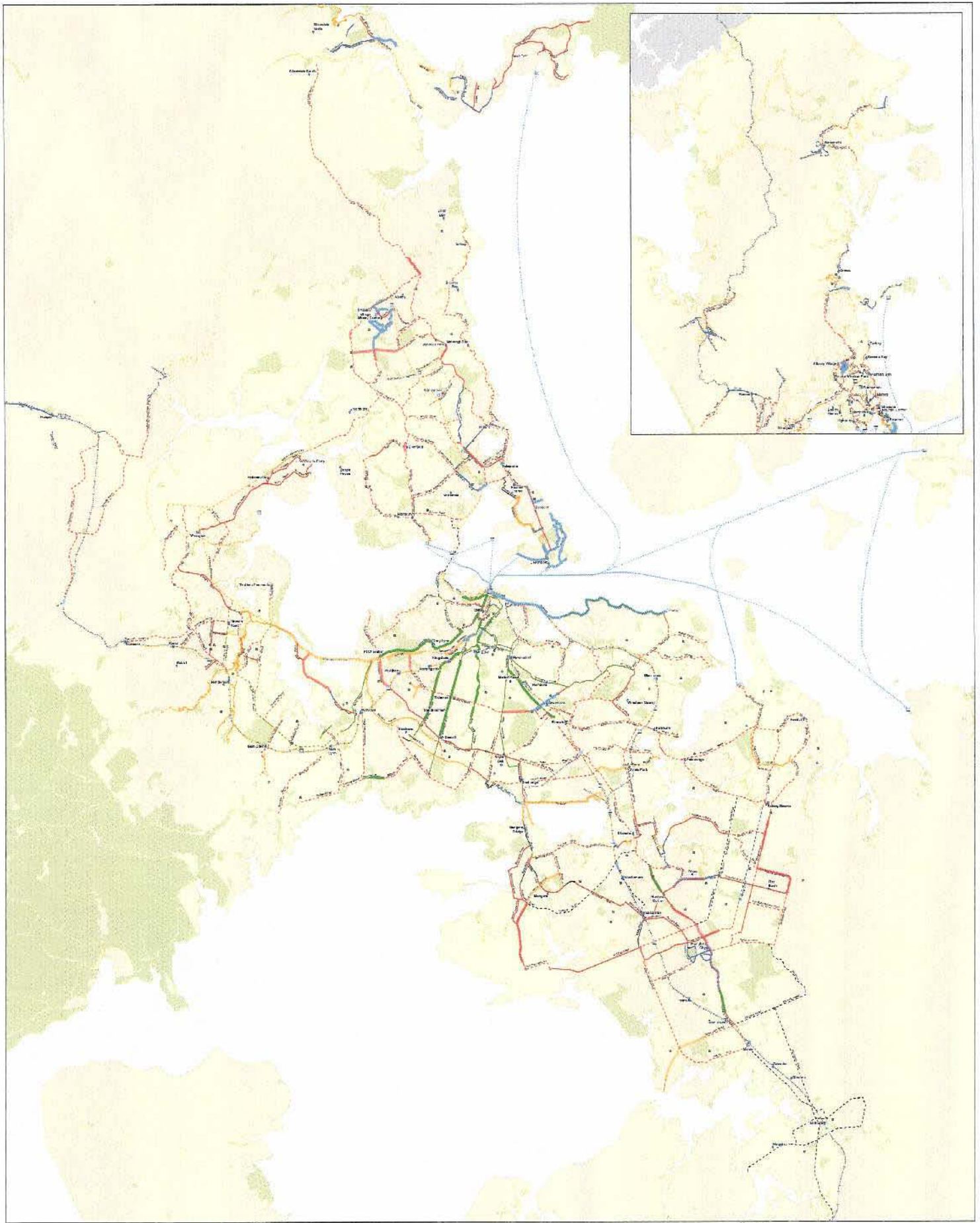
Cycle Routes

- Committed Projects
- Existing Off-Road Cycle
- Off-road Cycle Routes
- On-road Cycle Lanes
- Railway Corridor
- Wide Bus/Bike Lanes



ID Route Name

- 12 SH 18 Cycleway - Proposed Extension
- 14 SH16 - Northwestern Cycleway Extension
- 17 Te Atatu Road (North and SH16 Interchange)
- 19 Rankine Ave (Seabrook to Clark St)
- 20 Central Park and Te Pai Place
- 23 Te Atatu (Cellarman to Taikata / Harbour View)
- 24 Triangle Road
- 26 Swanson (Great North to Don Buck)
- 30 Rathgar Road
- 31 Pomaria Road
- 32 Edmonton Road
- 33 Central Park Drive and Central Park Drive Extension
- 34 Universal Drive Extension
- 35 Hobsonville Route
- 36 Metcalfe (Munro-Swanson)
- 37 Te Atatu South (Edmonton to Great North Road)
- 42 West Lynn, Seabrook, Rankin and Titirangi
- 48 Stage 2 - Glen Eden to Sunnyvale
- 50 Stage 4 - Sturges Station to Sturges Road Bridge
- 52 Lincoln Road
- 53 Te Atatu Road South
- 54 Rata Street
- 55 Clark Street inclu Extension over Railway Line
- 56 Great North Road
- 61 Twin Streams - Opanuku
- 62 Twin Streams - Oratia
- 63 Twin Streams - Walkumete
- 64 Twin Streams - Upper Waikumete
- 65 Millbrook Road
- 72 Henderson Creek Walk / Cycleway
- 74 Northwestern (Whau Bridge to Lincoln Road)
- 75 Upper Harbour Bridge
- 76 Sturges Road Bridge



Indicative Regional Cycle Network

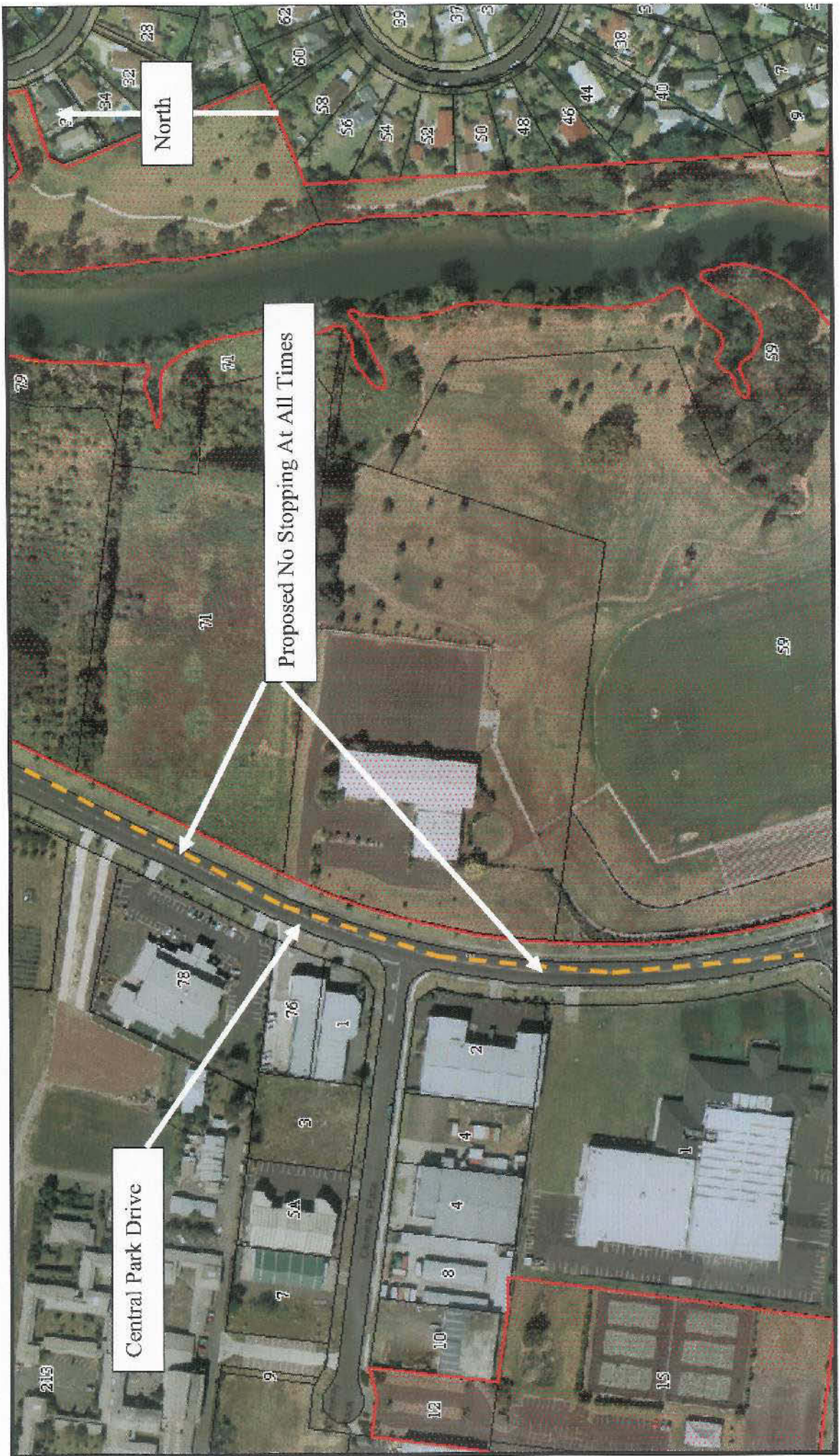
- ▲ In-use and/or Secondary Networks (as of 2009)
- ▲ Major tertiary locations sites
- ▲ Town Centres
- ▲ Rapid Transit Network (Nasdaq & Ferry terminals)
- ▲ Regional Open Space
- ▲ Ferry Routes
- ▲ Railway

- Current Cycle Infrastructure**
- On Road Cycle Lane
 - Off-Road Sealed Path
 - Shared Dual/Bike Lane
 - Shared Footpath
 - Unsealed / Other


- Proposed Cycle Infrastructure (2008-2009)**
- On-Road Cycle Lane
 - Off-Road Sealed Path
 - Shared Dual/Bike Lane
 - Shared Footpath
 - Unsealed / Other

- Indicative Cycle Infrastructure (beyond 2009)**
- On Road Cycle Lane
 - Off-Road Sealed Path
 - Shared Dual/Bike Lane
 - Shared Footpath
 - Unsealed / Other

AH



A5



Proposed 'No Stopping At All Times' controls

Existing 'No Stopping At All Times' controls to remain in place

Proposed Give Way controls

Proposed roundabout

MAINSELL AECOM	
Mansell Limited	
SUBMITTED	Accleston
DESIGNED	RHK
DRAWN	WMS
DATE	12/06
DATE	12/06
REVISION	
REV	DATE
1	Red Hills Rd. ans. new length. increased
2	Draw. issue for comment
DESIGN CHECK	
CAD FILE	

ORIGINAL SCALE 1:250 (A1)	
SHEET DRAWING No. C02	
1	OF 1
CONTRACT No. TA06030A	
SHEETS	
TRANSPORT ASSETS	
REVISION	
2	
A1	

W A I T A K E R E C I T Y C O U N C I L

WAITAKERE CITY INTERSECTION IMPROVEMENTS
 DON BUCK ROAD / RED HILLS ROAD INTERSECTION
 PROPOSED ROUNDABOUT CONCEPT PLAN - ALTERNATIVE OPTION 1

A6