



A70

150

Waitakere City Council
Te Tatao o Waitakere

Haere mai
Welcome

→
Visitor Parking 30 spaces
Drive By Express Services

←
Visitor Parking 10 spaces

6 Henderson Valley Road

1000

Waitakere City Council
Te Tatao o Waitakere

Visit again soon

6 Henderson Valley Road

2500

1.1 Arrival - vehicle entry

- Vehicle Entry
- Confirmation of arrival to destination.
 - First opportunity to provide directional information.
 - First opportunity to communicate City Council brand at a pedestrian / vehicle level.
 - Structure to match monolith family but wider to contain additional information.

1.2 Visitor Parking



A71

Individual Visitor Parking Spaces


- large scale graphic treatment to parking surface
- visible when cars are parked
- white band defines recognisable parking blocks
- graphic may alter, dependent on the template design

Pedestrian Pathway

- in addition to Visitor Parking band
- creates a pedestrian "pathway" through traffic dominated zones
- links with signage placement and directed routes
- potential roading permission issues to be advised




A72



2.1 Orientation from carpark

Orientation Pillars:

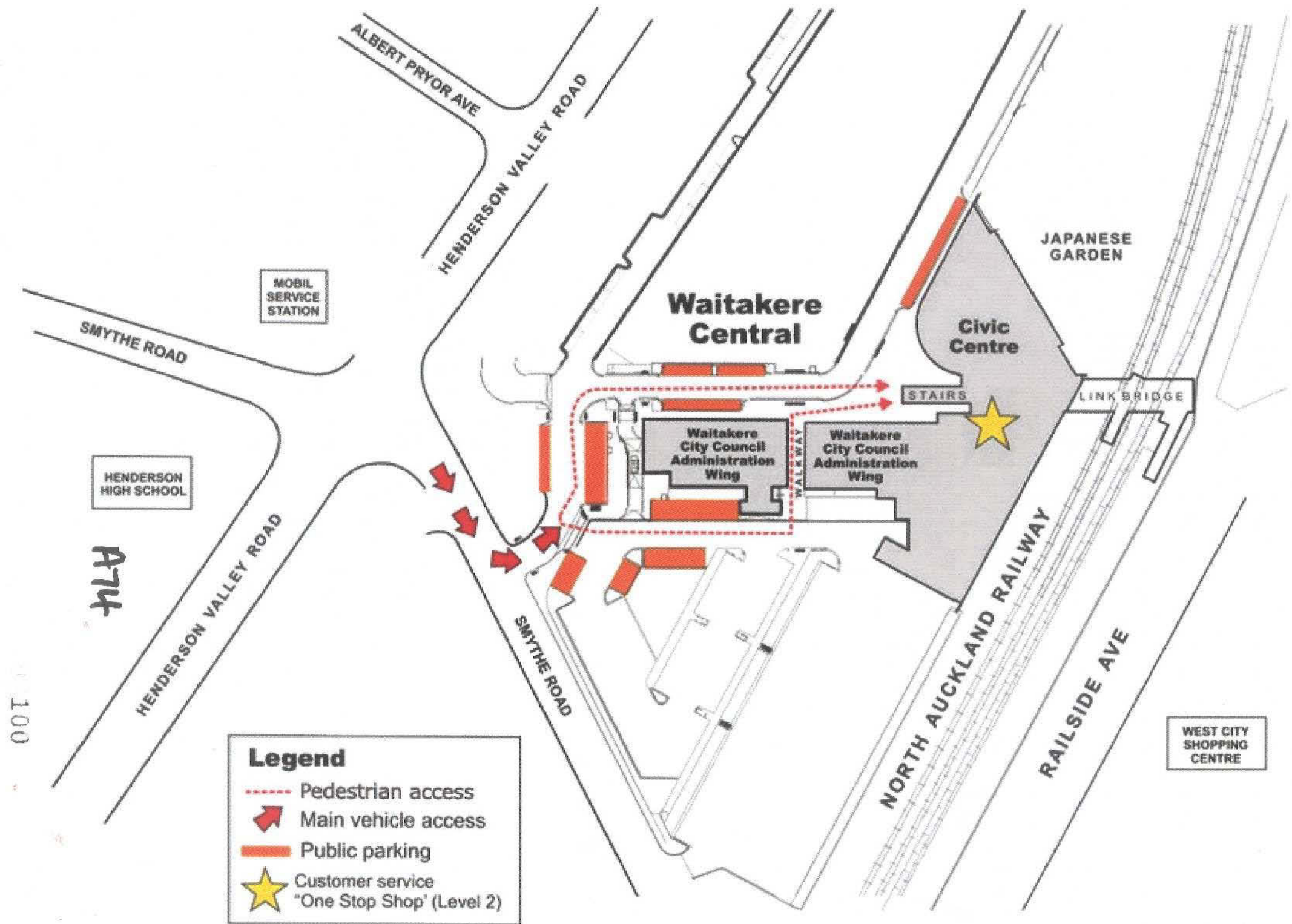
- 4m high, 600mm x 600mm square post
- size (or dependent on foundation requirements)



Orientation Pillars:

- 4m high, 600mm x 600mm square post
- size tbc dependent on foundation requirements
- shown with pedestrian "pathway" concept

2.2 Orientation from carpark



Legend

- - - Pedestrian access
- ➔ Main vehicle access
- Public parking
- ★ Customer service "One Stop Shop" (Level 2)

100

A74

