



# Parks & Reserves

Council's Parks and Reserves network enhances our environment and our recreational opportunities. Council currently provides:

- 10 sports grounds / 62 parks / 98 amenity and local neighbourhood reserves / 3 cemeteries
- Smaller local purpose reserves / 20,000 square metres of landscaped garden

It also provides and maintains playgrounds, recreational paths, park furniture, landscape features and other amenities

## Parks and Reserves Maintenance

Council currently spends approximately \$62/rateable property on maintaining 780 hectares of parks and reserves to a standard appropriate to their location. In the following table please indicate the Level of Service you want. Please also indicate the amount you would be prepared to pay for the service.

Level of Service	Amount you would be prepared to pay for the service

## Sports Grounds Maintenance

Council currently spends approximately \$26/rateable property maintaining 135 hectares of sports grounds to a standard appropriate to their sporting code requirements. In the following table please indicate the Level of Service you want. Please also indicate the amount you would be prepared to pay for the service.

Level of Service	Amount you would be prepared to pay for the service

## Landscaped Gardens

Council currently spends approximately \$15/rateable property on maintaining over 20,000 square metres of landscaped gardens throughout the district. In the following table please indicate the Level of Service you want. Please also indicate the amount you would be prepared to pay for the service.

Level of Service	Amount you would be prepared to pay for the service

## Recreational Paths

Council currently allocates \$40,000/year (approx. \$0.33/rateable property) for recreational paths. In the following table please indicate the Level of Service you want. Please also indicate the amount you would be prepared to pay for the service.

Level of Service	Amount you would be prepared to pay for the service

# community facilities

Council facilities encourage recreational activity and an appreciation of the District's history and culture. Council currently provides:

- 1. One public library in Turangi
- 2. Two public toilets in Turangi
- 3. Low cost pensioner houses (8)
- 4. Turangi gymnasium
- 5. Turtle Pools
- 6. Two community halls

In 2003/04 it cost an average \$136 per ratepayer to maintain the community facility network and fund the loans for capital projects.

## Library Lending

Council currently spends \$45,000 per annum (approximately \$1.07 per property) in the TT ward managing library lending resources.

In the following table please indicate the Level of Service you want. Please also indicate the amount you would be prepared to pay for the service.

Describe the Level of Service	Indicate the amount you would be prepared to pay for the service
<p>1. One public library in Turangi</p> <p>2. Two public toilets in Turangi</p> <p>3. Low cost pensioner houses (8)</p> <p>4. Turangi gymnasium</p> <p>5. Turtle Pools</p> <p>6. Two community halls</p>	<p>1. One public library in Turangi</p> <p>2. Two public toilets in Turangi</p> <p>3. Low cost pensioner houses (8)</p> <p>4. Turangi gymnasium</p> <p>5. Turtle Pools</p> <p>6. Two community halls</p>

## Library Development

Council is planning to design and upgrade the Turangi Library. Should the library location also be reviewed? In the following table please indicate your preference.

Describe the Level of Service	Indicate the amount you would be prepared to pay for the service
<p>1. One public library in Turangi</p> <p>2. Two public toilets in Turangi</p> <p>3. Low cost pensioner houses (8)</p> <p>4. Turangi gymnasium</p> <p>5. Turtle Pools</p> <p>6. Two community halls</p>	<p>1. One public library in Turangi</p> <p>2. Two public toilets in Turangi</p> <p>3. Low cost pensioner houses (8)</p> <p>4. Turangi gymnasium</p> <p>5. Turtle Pools</p> <p>6. Two community halls</p>

## Public Toilets

Council intends to spend on average \$50,000 over the next three years (approximately \$1.19 per property) upgrading public toilets in the TT ward to maintain the current Level of Service. In the following table please indicate the Level of Service you want. Please also indicate the amount you would be prepared to pay for the service.

Describe the Level of Service	Indicate the amount you would be prepared to pay for the service
<p>1. One public library in Turangi</p> <p>2. Two public toilets in Turangi</p> <p>3. Low cost pensioner houses (8)</p> <p>4. Turangi gymnasium</p> <p>5. Turtle Pools</p> <p>6. Two community halls</p>	<p>1. One public library in Turangi</p> <p>2. Two public toilets in Turangi</p> <p>3. Low cost pensioner houses (8)</p> <p>4. Turangi gymnasium</p> <p>5. Turtle Pools</p> <p>6. Two community halls</p>

## Turtle Pools

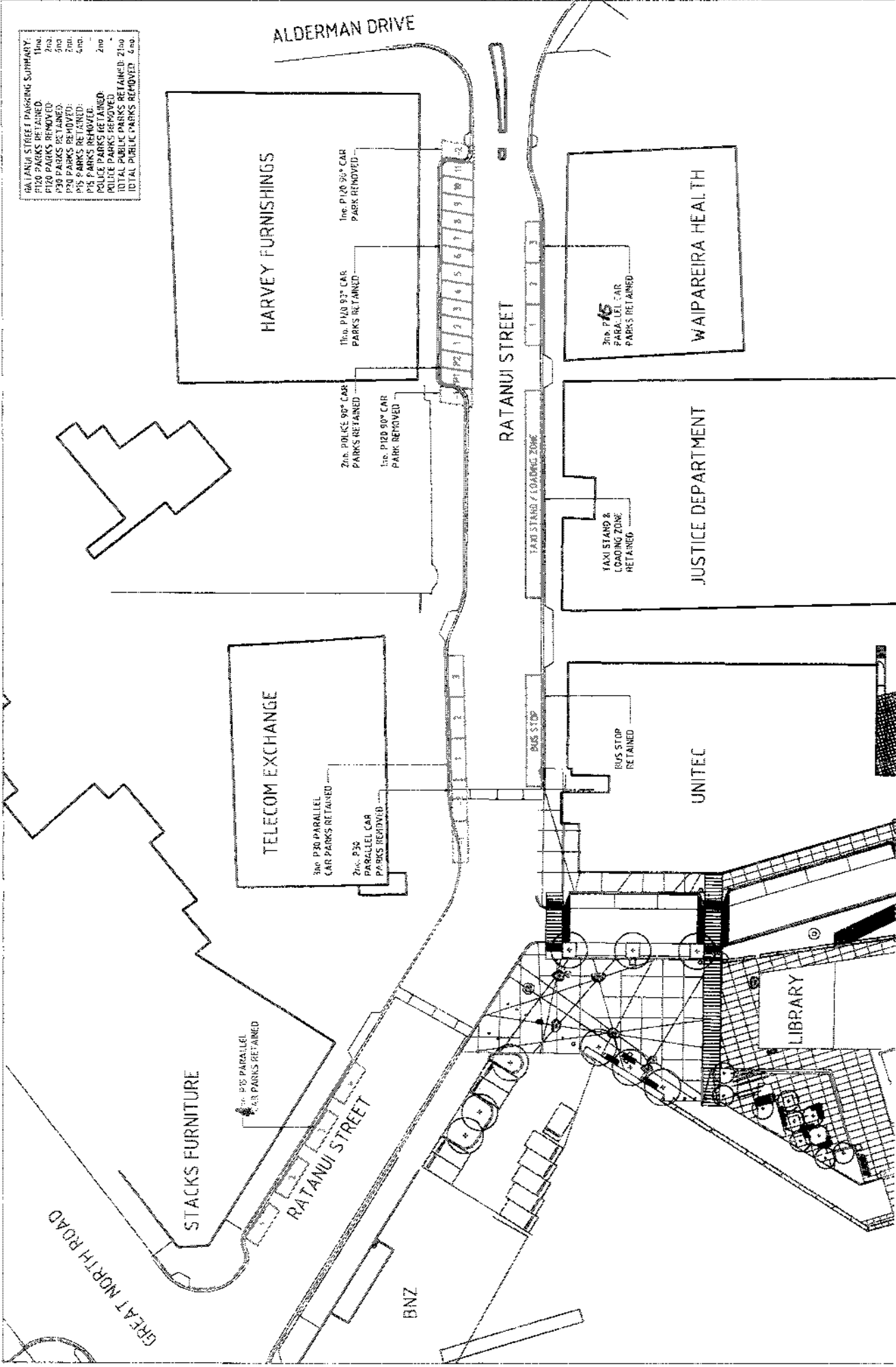
Council intends to maintain the Turtle Pools without any major investment. In the following table please indicate the Level of Service you want. Please also indicate the amount you would be prepared to pay for the service.

Describe the Level of Service	Indicate the amount you would be prepared to pay for the service
<p>1. One public library in Turangi</p> <p>2. Two public toilets in Turangi</p> <p>3. Low cost pensioner houses (8)</p> <p>4. Turangi gymnasium</p> <p>5. Turtle Pools</p> <p>6. Two community halls</p>	<p>1. One public library in Turangi</p> <p>2. Two public toilets in Turangi</p> <p>3. Low cost pensioner houses (8)</p> <p>4. Turangi gymnasium</p> <p>5. Turtle Pools</p> <p>6. Two community halls</p>



**RATANUI STREET PARKING SUMMARY:**

1 <sup>st</sup> FLOOR	2100
2 <sup>nd</sup> FLOOR	2100
3 <sup>rd</sup> FLOOR	2100
4 <sup>th</sup> FLOOR	2100
5 <sup>th</sup> FLOOR	2100
6 <sup>th</sup> FLOOR	2100
TOTAL PUBLIC PARKS RETAINED	12600
TOTAL PUBLIC PARKS REMOVED	600



	Date: 01/06/2005 Scale: 1:500 @ A3 Job No: A15984		Date: 01/06/2005 Scale: 1:500 @ A3 Job No: A15984
	Community Board Ratanui Parking Changes R1M 01	HENDERSON CBD RAILSIDE - RATANUI + CATHERINE MALL	Community Board Ratanui Parking Changes R1M 01

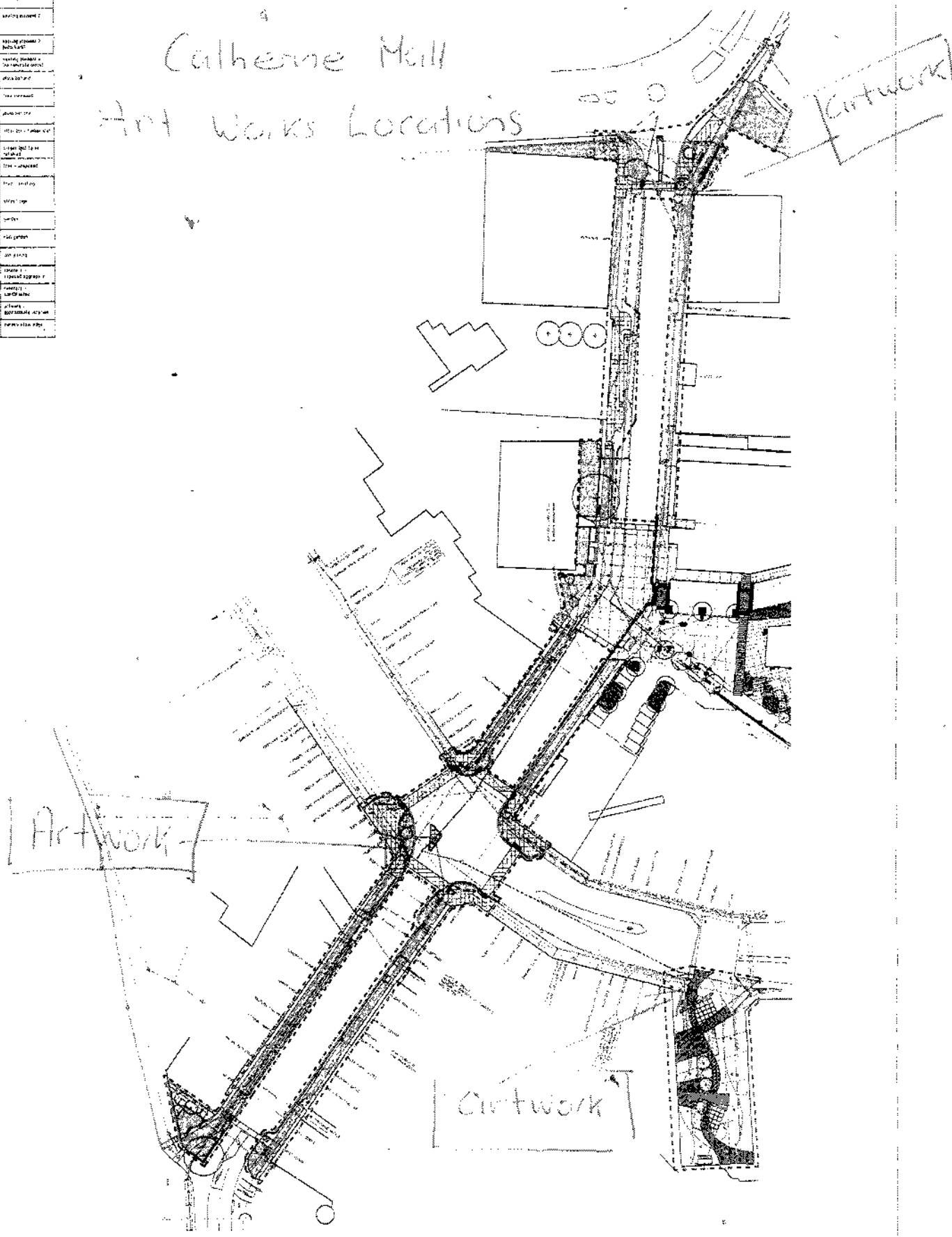
A24

# Railside to Aldermen

## Catherine Mall

### Art Works Locations

ALL	
[Symbol]	STREET LIGHTING 1
[Symbol]	STREET LIGHTING 2
[Symbol]	STREET LIGHTING 3
[Symbol]	STREET LIGHTING 4
[Symbol]	STREET LIGHTING 5
[Symbol]	STREET LIGHTING 6
[Symbol]	STREET LIGHTING 7
[Symbol]	STREET LIGHTING 8
[Symbol]	STREET LIGHTING 9
[Symbol]	STREET LIGHTING 10
[Symbol]	STREET LIGHTING 11
[Symbol]	STREET LIGHTING 12
[Symbol]	STREET LIGHTING 13
[Symbol]	STREET LIGHTING 14
[Symbol]	STREET LIGHTING 15
[Symbol]	STREET LIGHTING 16
[Symbol]	STREET LIGHTING 17
[Symbol]	STREET LIGHTING 18
[Symbol]	STREET LIGHTING 19
[Symbol]	STREET LIGHTING 20
[Symbol]	STREET LIGHTING 21
[Symbol]	STREET LIGHTING 22
[Symbol]	STREET LIGHTING 23
[Symbol]	STREET LIGHTING 24
[Symbol]	STREET LIGHTING 25
[Symbol]	STREET LIGHTING 26
[Symbol]	STREET LIGHTING 27
[Symbol]	STREET LIGHTING 28
[Symbol]	STREET LIGHTING 29
[Symbol]	STREET LIGHTING 30
[Symbol]	STREET LIGHTING 31
[Symbol]	STREET LIGHTING 32
[Symbol]	STREET LIGHTING 33
[Symbol]	STREET LIGHTING 34
[Symbol]	STREET LIGHTING 35
[Symbol]	STREET LIGHTING 36
[Symbol]	STREET LIGHTING 37
[Symbol]	STREET LIGHTING 38
[Symbol]	STREET LIGHTING 39
[Symbol]	STREET LIGHTING 40
[Symbol]	STREET LIGHTING 41
[Symbol]	STREET LIGHTING 42
[Symbol]	STREET LIGHTING 43
[Symbol]	STREET LIGHTING 44
[Symbol]	STREET LIGHTING 45
[Symbol]	STREET LIGHTING 46
[Symbol]	STREET LIGHTING 47
[Symbol]	STREET LIGHTING 48
[Symbol]	STREET LIGHTING 49
[Symbol]	STREET LIGHTING 50
[Symbol]	STREET LIGHTING 51
[Symbol]	STREET LIGHTING 52
[Symbol]	STREET LIGHTING 53
[Symbol]	STREET LIGHTING 54
[Symbol]	STREET LIGHTING 55
[Symbol]	STREET LIGHTING 56
[Symbol]	STREET LIGHTING 57
[Symbol]	STREET LIGHTING 58
[Symbol]	STREET LIGHTING 59
[Symbol]	STREET LIGHTING 60
[Symbol]	STREET LIGHTING 61
[Symbol]	STREET LIGHTING 62
[Symbol]	STREET LIGHTING 63
[Symbol]	STREET LIGHTING 64
[Symbol]	STREET LIGHTING 65
[Symbol]	STREET LIGHTING 66
[Symbol]	STREET LIGHTING 67
[Symbol]	STREET LIGHTING 68
[Symbol]	STREET LIGHTING 69
[Symbol]	STREET LIGHTING 70
[Symbol]	STREET LIGHTING 71
[Symbol]	STREET LIGHTING 72
[Symbol]	STREET LIGHTING 73
[Symbol]	STREET LIGHTING 74
[Symbol]	STREET LIGHTING 75
[Symbol]	STREET LIGHTING 76
[Symbol]	STREET LIGHTING 77
[Symbol]	STREET LIGHTING 78
[Symbol]	STREET LIGHTING 79
[Symbol]	STREET LIGHTING 80
[Symbol]	STREET LIGHTING 81
[Symbol]	STREET LIGHTING 82
[Symbol]	STREET LIGHTING 83
[Symbol]	STREET LIGHTING 84
[Symbol]	STREET LIGHTING 85
[Symbol]	STREET LIGHTING 86
[Symbol]	STREET LIGHTING 87
[Symbol]	STREET LIGHTING 88
[Symbol]	STREET LIGHTING 89
[Symbol]	STREET LIGHTING 90
[Symbol]	STREET LIGHTING 91
[Symbol]	STREET LIGHTING 92
[Symbol]	STREET LIGHTING 93
[Symbol]	STREET LIGHTING 94
[Symbol]	STREET LIGHTING 95
[Symbol]	STREET LIGHTING 96
[Symbol]	STREET LIGHTING 97
[Symbol]	STREET LIGHTING 98
[Symbol]	STREET LIGHTING 99
[Symbol]	STREET LIGHTING 100



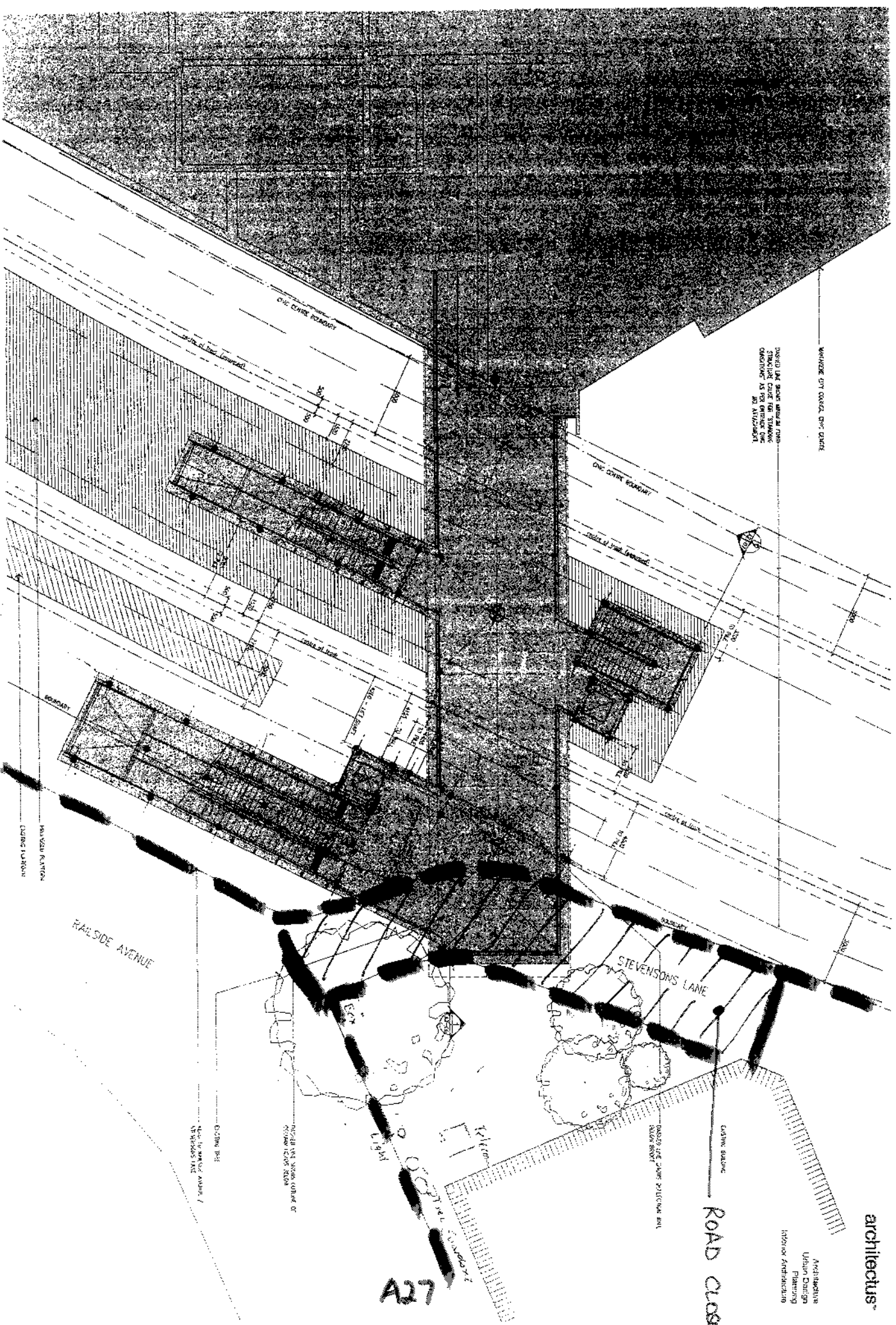
**A25**



STANDARD LINE SHOWS MINIMUM PROPOSED STRUCTURE CLEARANCE FOR STEWARTS CONDUIT. AS PER PERMITS OF THE CITY OF WASHINGTON.

MANHOLE GRT COVER, ONE CORNER

ROAD CLOSURE



A27

June 05

Prepared for

Drawing Plan Diagram

Scale

1:200 @ 1/4" = 1'-0"

Job no

Drawing no

Issue 13