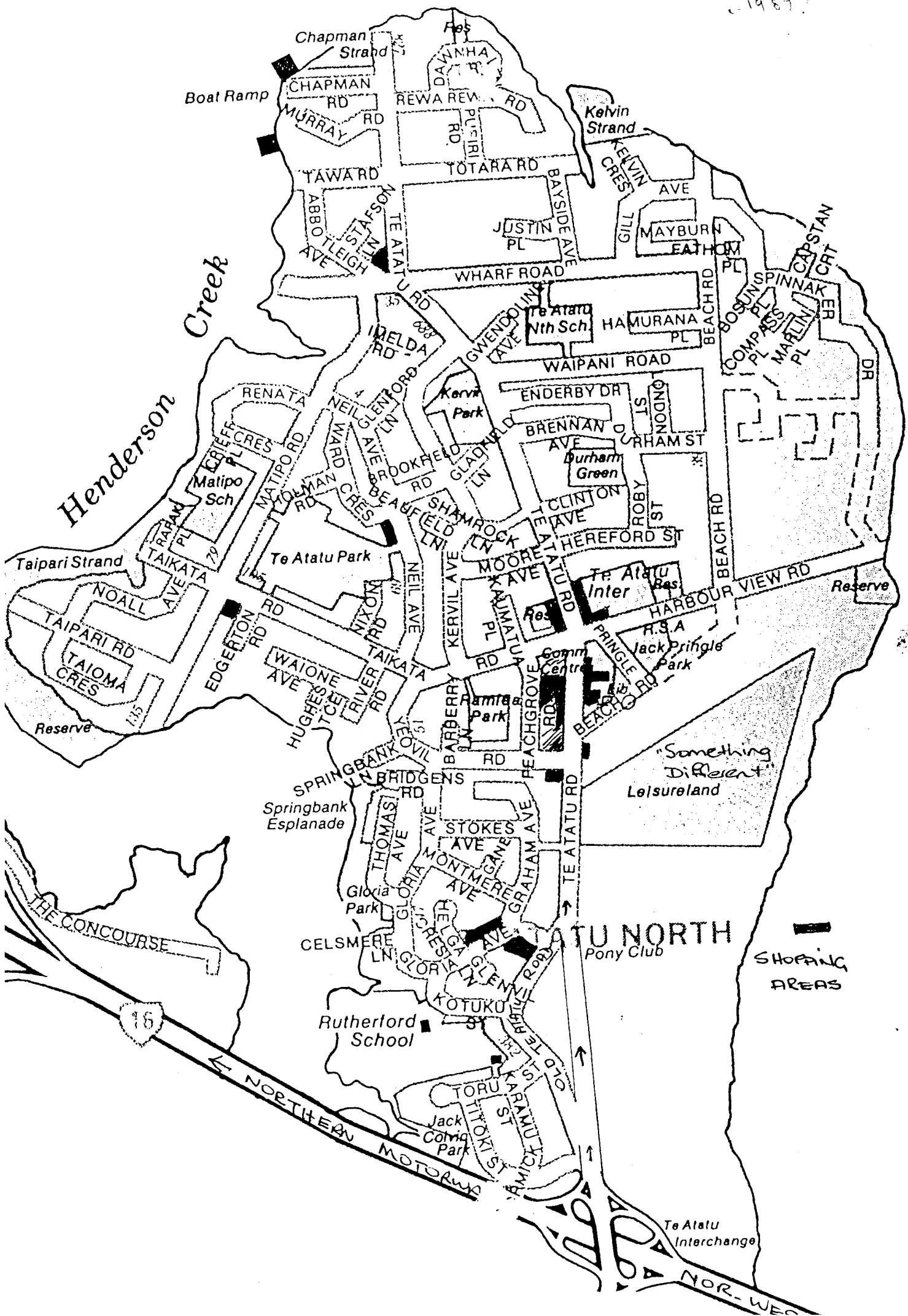


1987



Henderson Creek

Chapman Strand  
Boat Ramp

Kelvin Strand

Taipari Strand

TAIPARI RD  
NOALL AVE  
TAIOMA CRES

THE CONCOURSE

16

NORTHERN MOTORWAY

To Atatu Interchange

NOR-WEST

Springbank Esplanade

"Something Different"  
Leisureland

SHOPPING AREAS

Te Atatu North

Rutherford School

Pony Club

Matipo Sch

Te Atatu Nth Sch

Kervin Park

Durham Green

Te Atatu Park

Te Atatu Inter

Jack Pringle Park

Pamela Park

Kotuku

Jack Comig Park

Matipo Sch

TAIKATA

TAIKATA

TAIKATA

TAIKATA

TAIKATA

TAIKATA

TAIKATA

RENA TA

RENA TA

RENA TA

RENA TA

RENA TA

RENA TA

RENA TA

RENA TA

NEIL GLEN LN

NEIL GLEN LN

NEIL GLEN LN

NEIL GLEN LN

NEIL GLEN LN

NEIL GLEN LN

NEIL GLEN LN

NEIL GLEN LN

BROOKFIELD RD

BROOKFIELD RD

BROOKFIELD RD

BROOKFIELD RD

BROOKFIELD RD

BROOKFIELD RD

BROOKFIELD RD

BROOKFIELD RD

SHIMROCK LN

SHIMROCK LN

SHIMROCK LN

SHIMROCK LN

SHIMROCK LN

SHIMROCK LN

SHIMROCK LN

SHIMROCK LN

GLADFIELD LN

GLADFIELD LN

GLADFIELD LN

GLADFIELD LN

GLADFIELD LN

GLADFIELD LN

GLADFIELD LN

GLADFIELD LN

BRENNAN AVE

BRENNAN AVE

BRENNAN AVE

BRENNAN AVE

BRENNAN AVE

BRENNAN AVE

BRENNAN AVE

BRENNAN AVE

DURHAM ST

DURHAM ST

DURHAM ST

DURHAM ST

DURHAM ST

DURHAM ST

DURHAM ST

DURHAM ST

ROBY ST

ROBY ST

ROBY ST

ROBY ST

ROBY ST

ROBY ST

ROBY ST

ROBY ST

BEACH RD

BEACH RD

BEACH RD

BEACH RD

BEACH RD

BEACH RD

BEACH RD

BEACH RD

RESERVE

RESERVE

RESERVE

RESERVE

RESERVE

RESERVE

RESERVE

RESERVE

## Background

The People's Park consists of coastal and rural land within the urban environment of Te Atatu Peninsula. In 1989 the land was gifted to the people of Waitakere City by the former Harbour Board.

Residents and ratepayers have lobbied for the land to be retained in public ownership as a "People's Park".

Earlier this year Waitakere City Council decided that the remaining area - of approximately 80 hectares - would become a "People's Park".

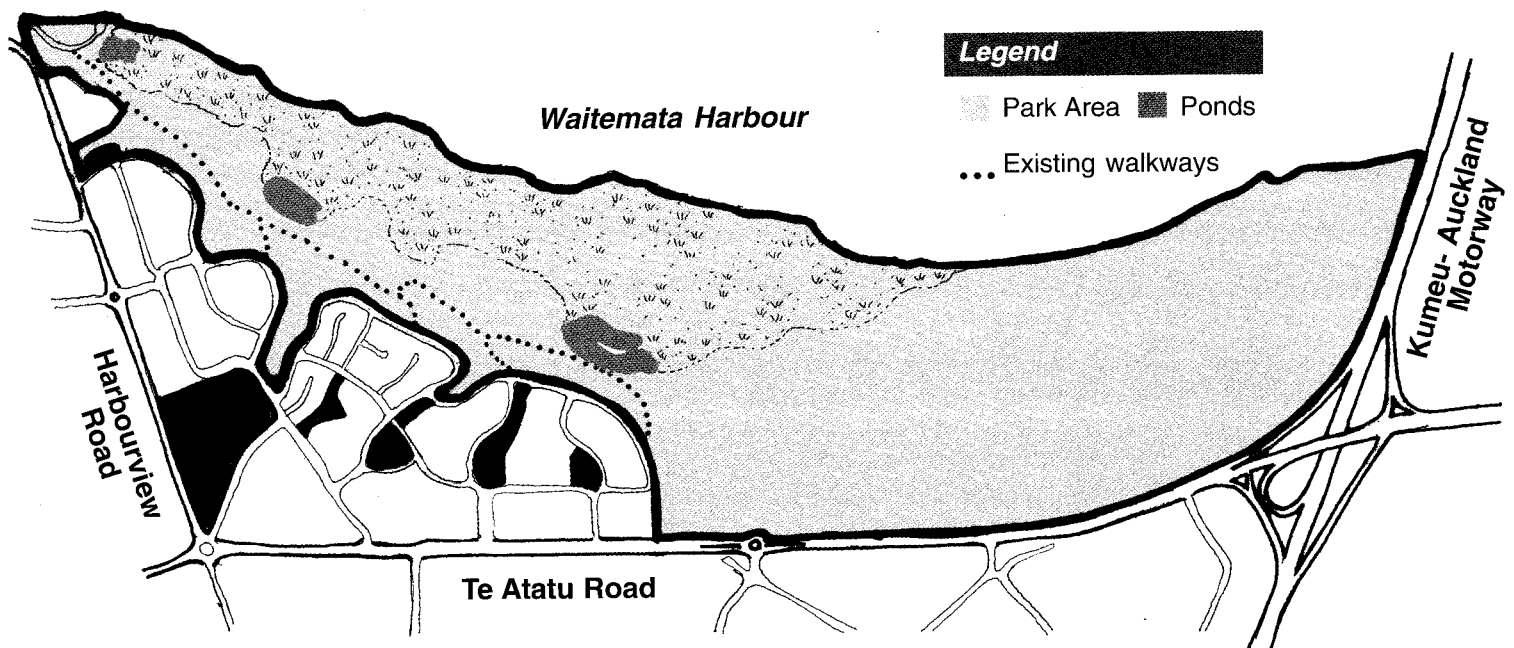
## An investment in our future

The People's Park will be one of the premier open spaces in Waitakere City, and the Auckland Region as a whole.

The bold stand by the people of this City to keep the land as a park is an investment in future generations.

## Harbourview - People's Park


As per consultation August 2000.



## Your contribution

In order to develop the park proposal, a resolution was carried by the Waitakere City Council regarding the funding of the project.

The Council agreed to a uniform annual charge of \$9.00 on all properties in Waitakere City. This "People's Park Development Charge" will be charged for a maximum of 5 years as from July 2001. It will be used for the development and planning of the Park.



Just \$9 a year might be a small amount, but all ratepayers' collective contributions will turn this dream into reality.

The people of Waitakere have taken a bold step to ensure that our heritage is preserved for future generations. This city will reap the rewards in years to come.

This is only the first step in a long process. The people of Waitakere City will stay involved in further planning

around this area. Already a representative working group is attending to the first stages of developing a management plan for the park.



Further opportunities for you to be involved will be advertised in local newspapers and through the Council in the coming year.